

Holly Court

Stray current tests were conducted at the entrance to the Holly Court condominiums on Basket Ring Road, approximately 820 feet east from the Colonial pipelines. A map and a photograph of the location are shown below in Figure 89 and Figure 90, respectively. Measured stray currents indicate a maximum peak-to-peak potential shift of 0.75 volts on the east-west axis.

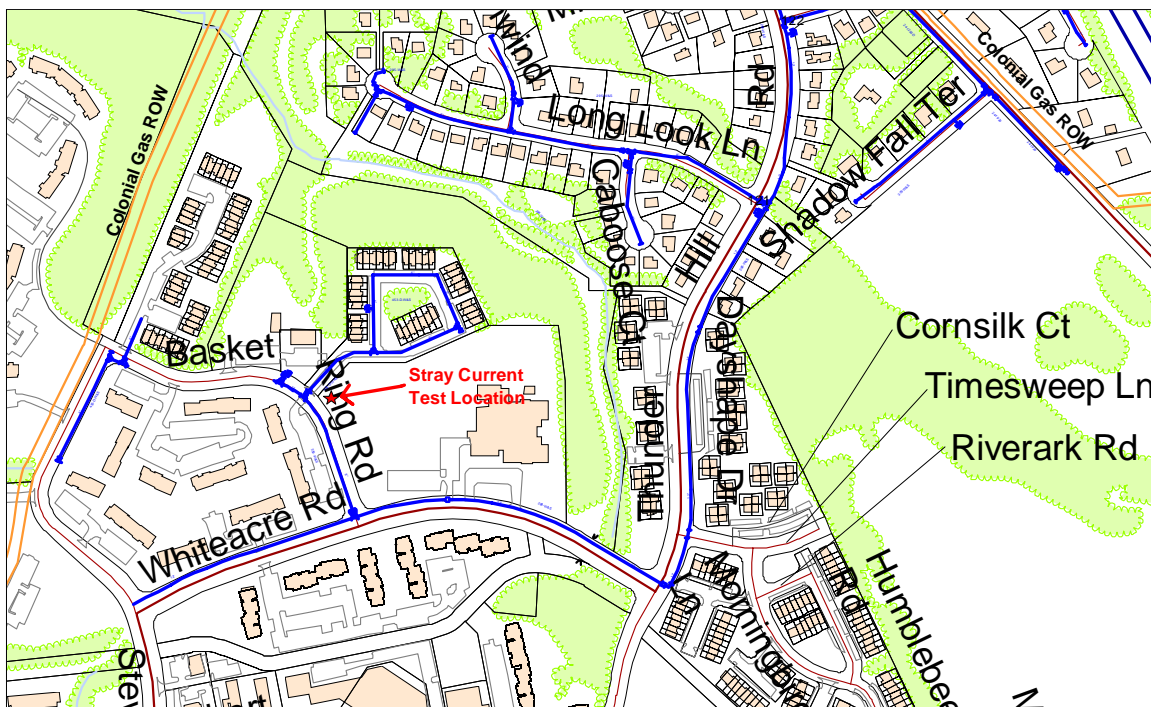
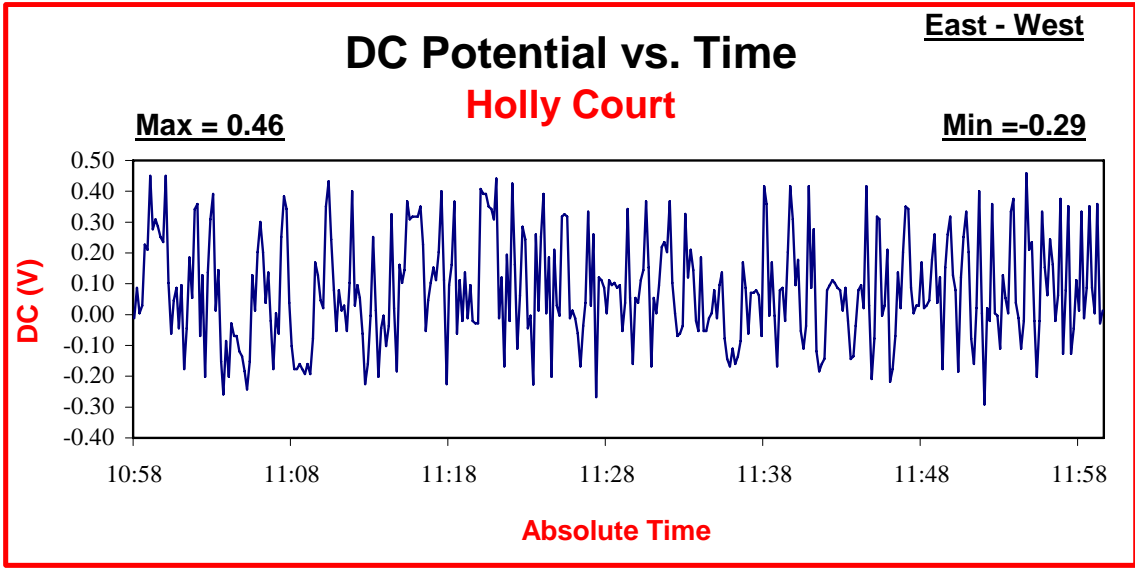
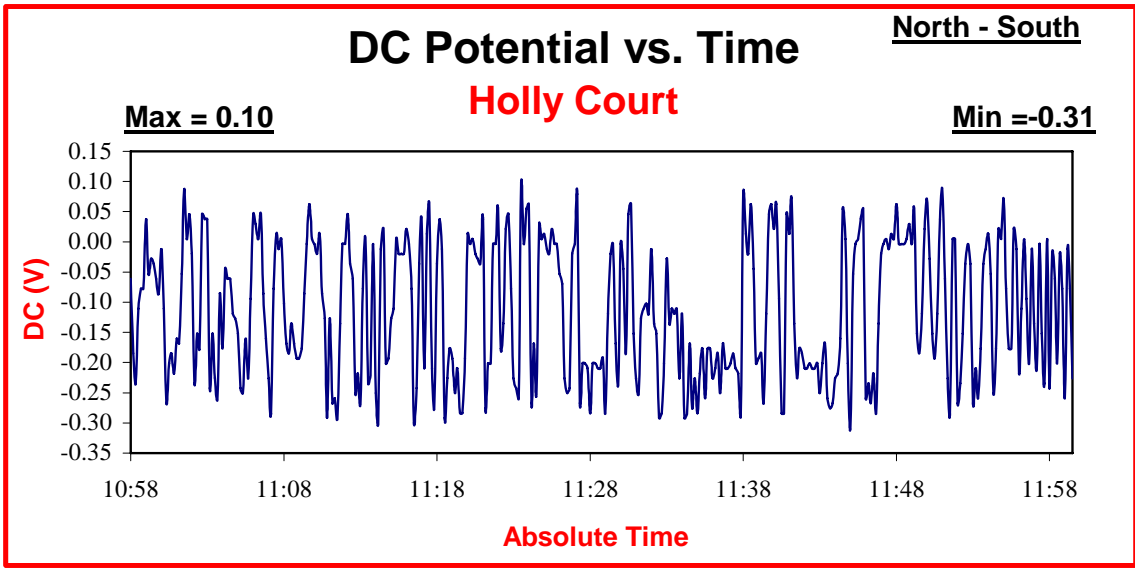


Figure 89 – Stray current test location Holly Court



Figure 90 – Measuring stray currents at the entrance to the Holly Court



Location:	Basket Ring Road	
GPS Location:	N 39° 12.704', W 76° 50.510'	
	North-South	East-West
Date:	10/13/2006	10/13/2006
Time:	10:58:03	10:58:03
Maximum (V):	0.10	0.46
Minimum (V):	-0.31	-0.29
DC Potential Shifts (V):	0.41	0.75