

Wandering Way 2

Stray current tests were conducted near the intersection of Catfeet Court and Wandering Way, approximately 190 feet east from the Colonial pipelines. A map and a photograph of the location are shown below in Figure 69 and Figure 70, respectively. Measured stray currents indicate a maximum peak-to-peak potential shift of 0.58 volts on the north-south axis.

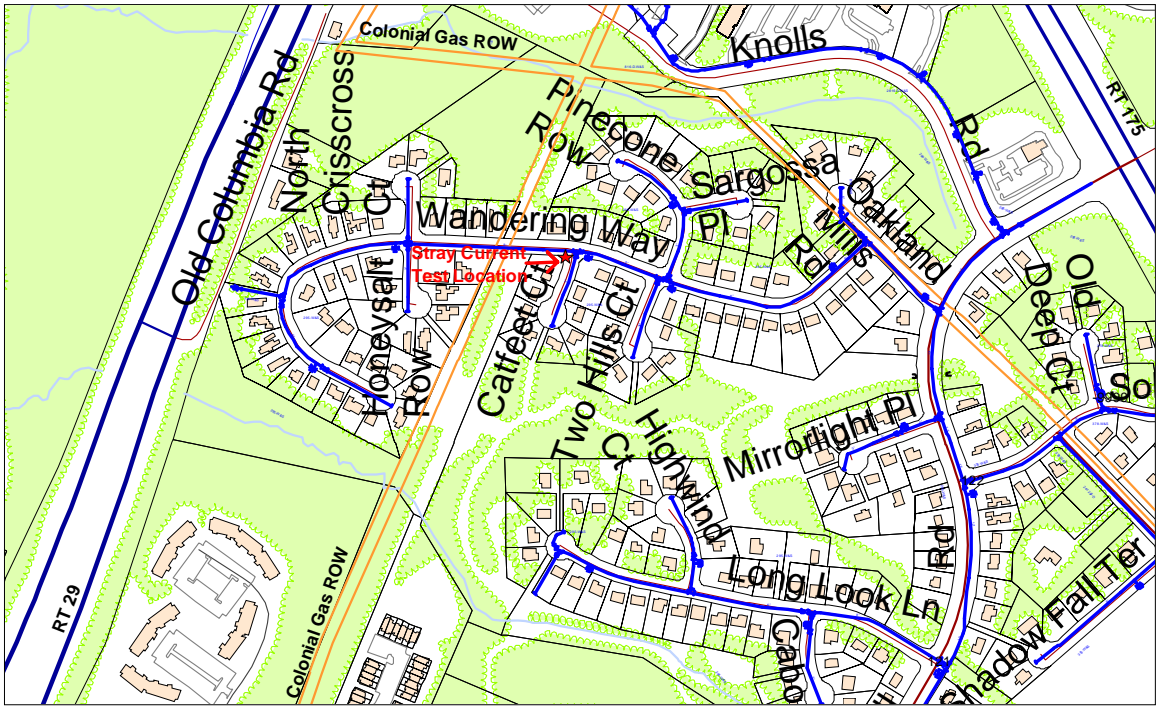


Figure 69 – Stray current test location Wandering Way 2


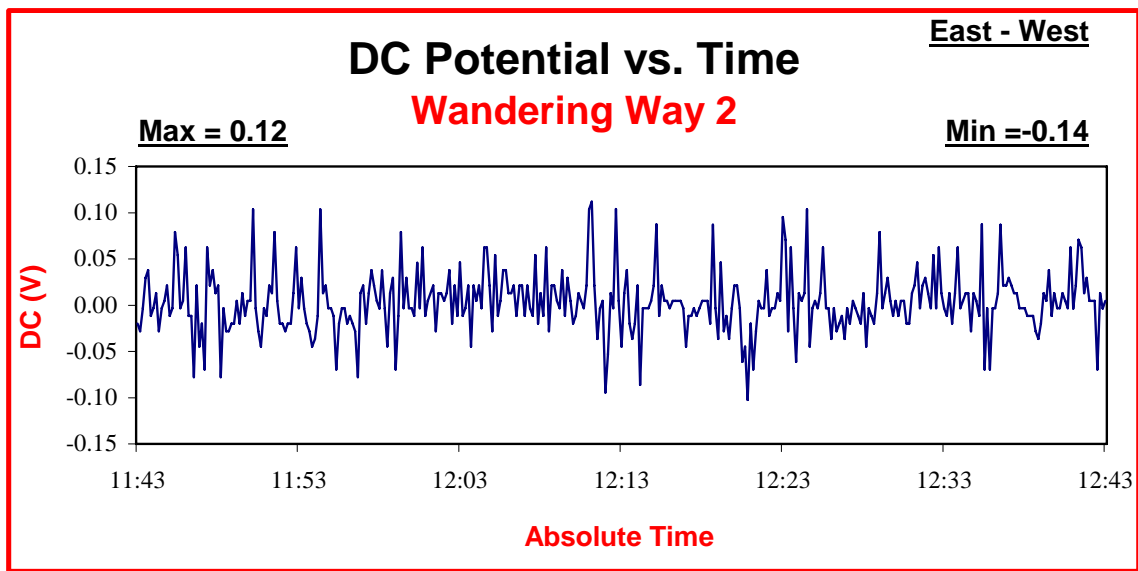
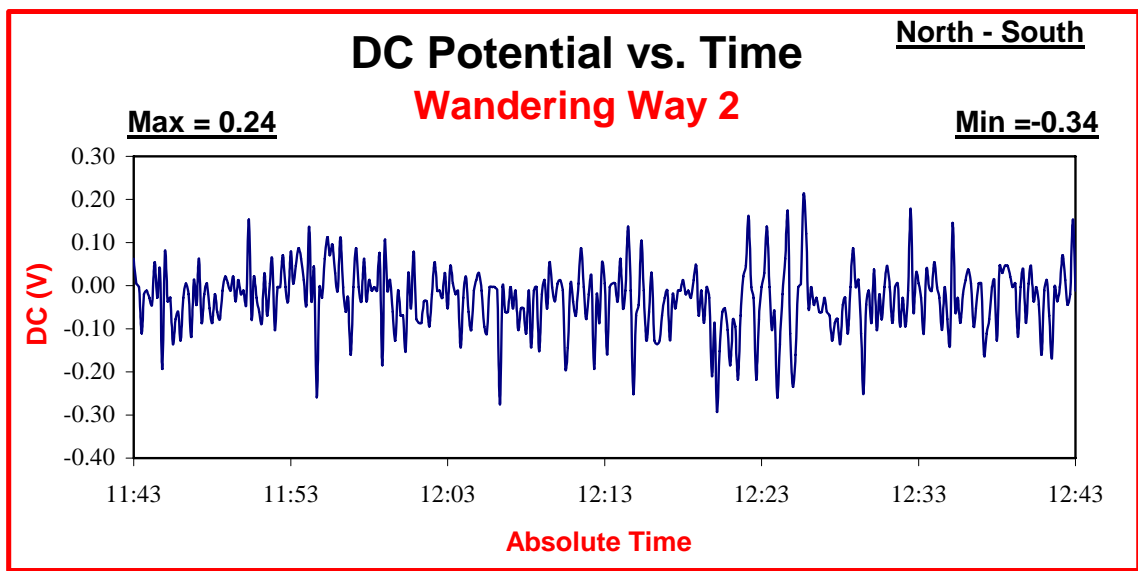


Figure 70 – Measuring stray currents at the location Wandering Way 2



Location:	Wandering Way & Catfeet Court	
GPS Location:	N 39° 13.141', W 76° 50.704'	
	North-South	East-West
Date:	10/10/2006	10/10/2006
Time:	11:43:22	11:43:22
Maximum (V):	0.24	0.12
Minimum (V):	-0.34	-0.14
DC Potential Shifts (V):	0.58	0.26