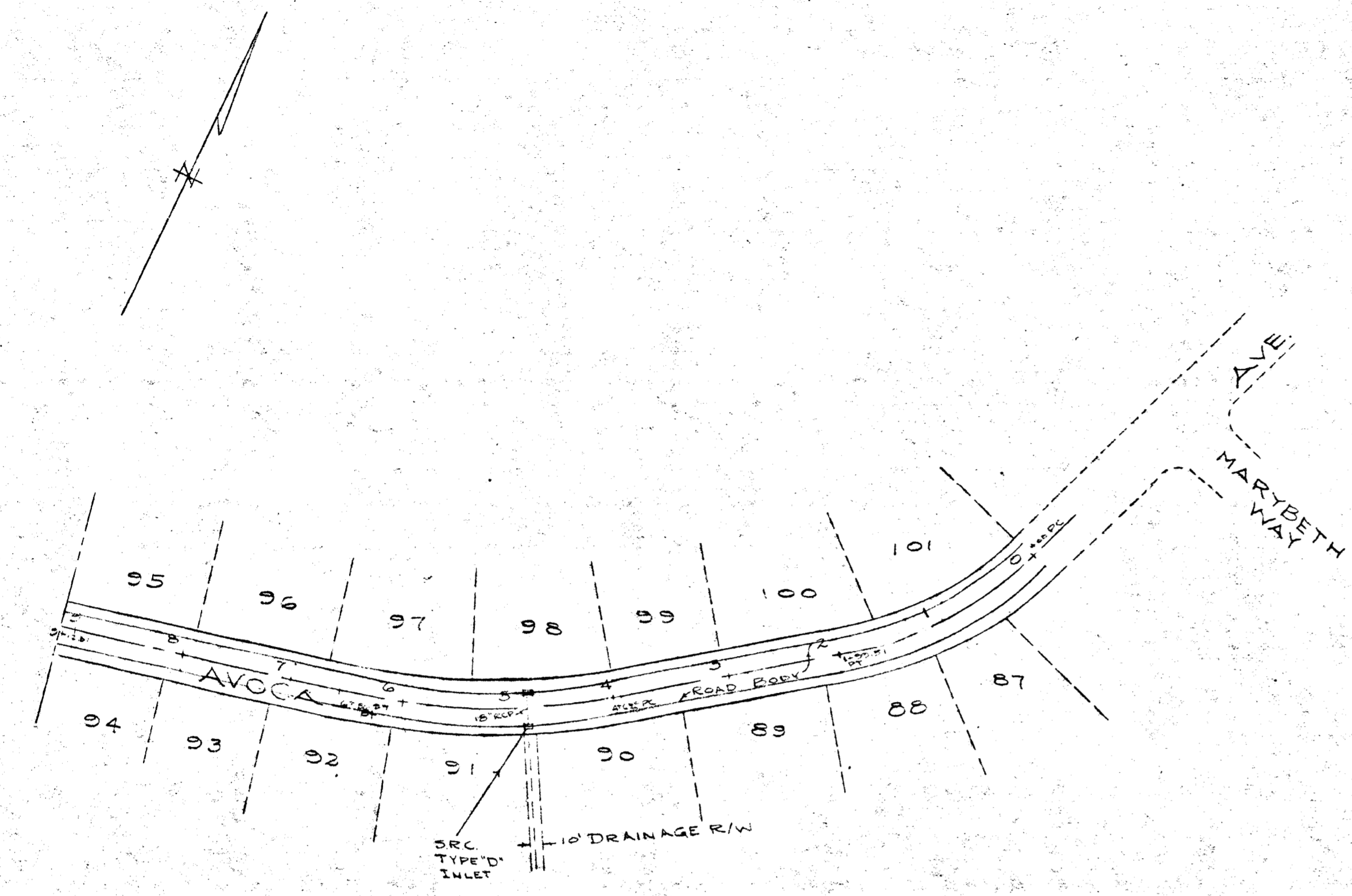
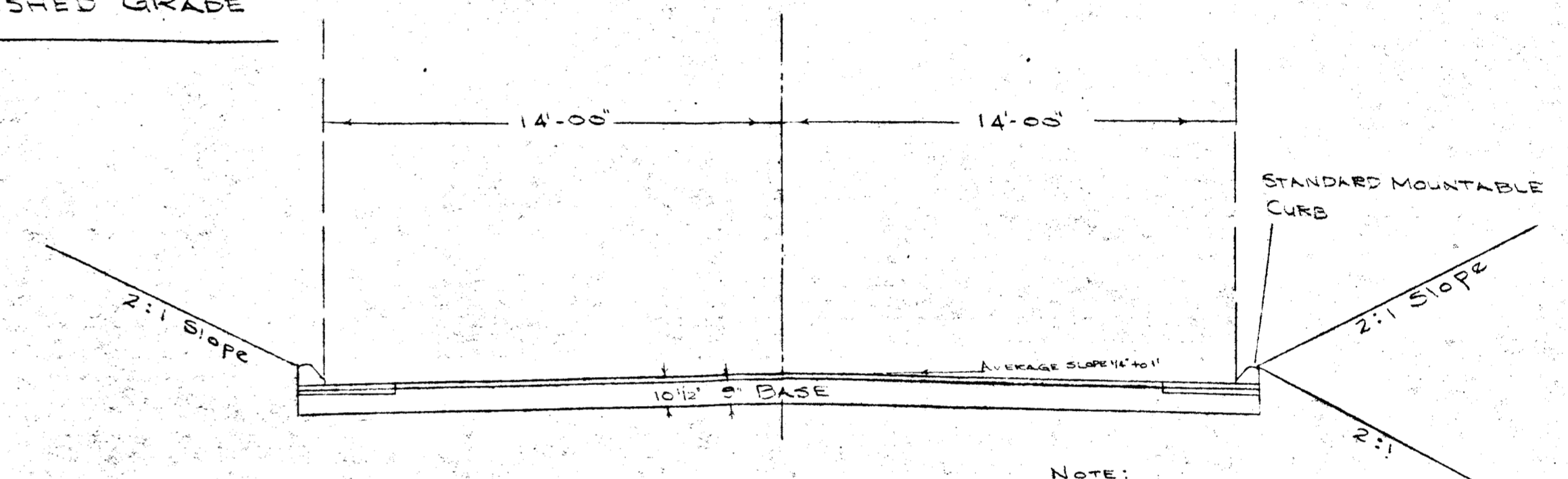


True




PROFILE SHOWING FINAL GRADE
OF
AVOCA AVENUE
IN
MONTGOMERY KNOLLS
SECTION SIX
SECOND ELECTION DISTRICT HOWARD CO.,
ELLICOTT CITY, MARYLAND
SCALE: HORIZONTAL, 1"=100'
VERTICAL, 1"=10'
AUGUST 13, 1958
DATUM: SEA LEVEL (APPROX)
WALTER A. SHANK - OWNER & DEVELOPER
COLUMBIA PIKE, ELLICOTT CITY, MARYLAND
CLAUDE M. SKINNER JR. REGISTERED PROF. ENGR.
& LAND SURVEYOR, No. 2237
29 COURT AVENUE, ELLICOTT CITY, MD.

LEGEND:
 --- REPRESENTS GROUND ELEV ON &
 " " " 25' LEFT OF &
 " " " 25' RIGHT " &
 --- FINISHED GRADE



#340



NO. 100
 STATE OF MARYLAND
 CIVIL ENGINEER
 CLAUDE M. SKINNER JR.
 No. 2237

NO. 100
 STATE OF MARYLAND
 CIVIL ENGINEER
 CLAUDE M. SKINNER JR.
 No. 2237

