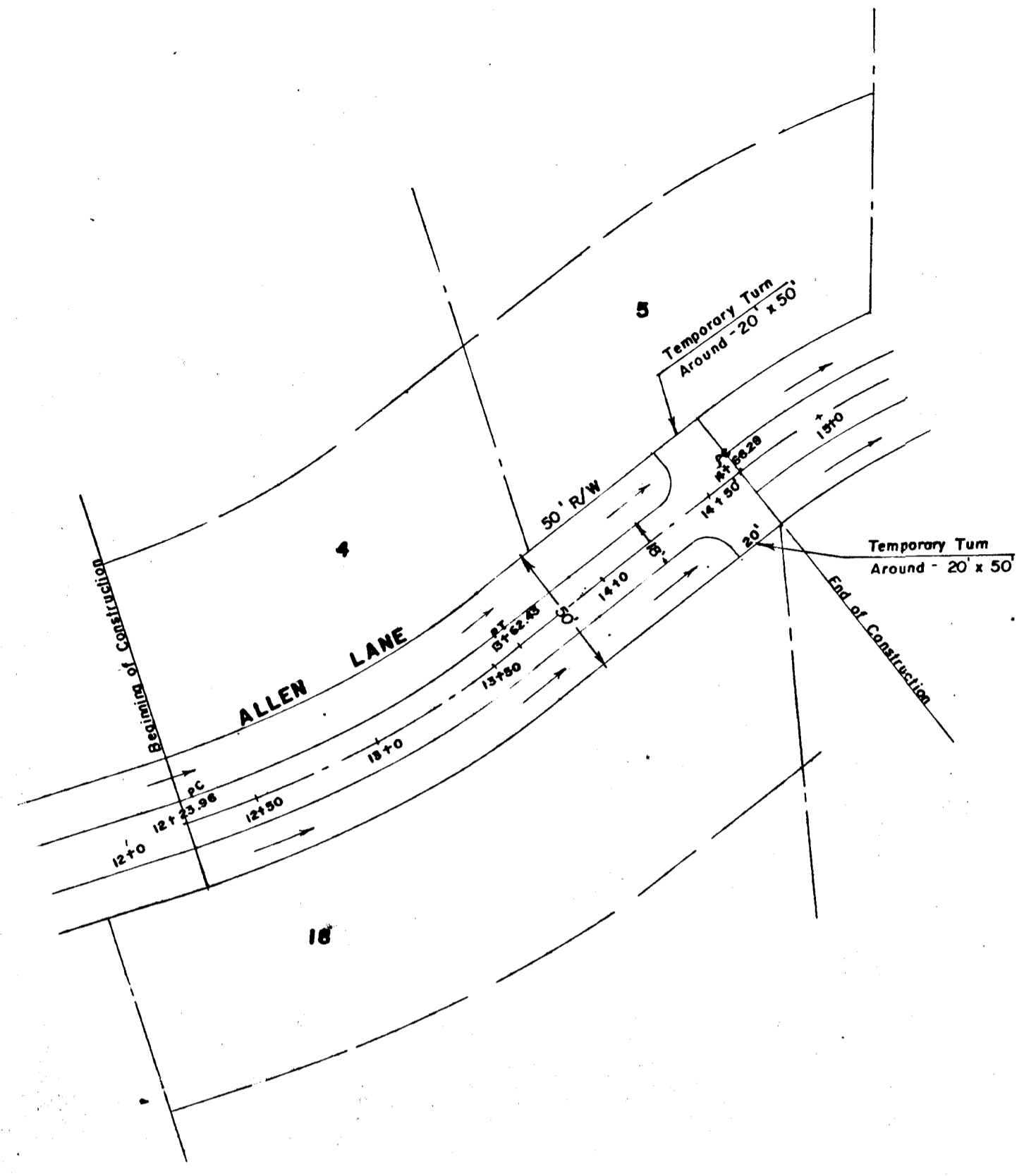

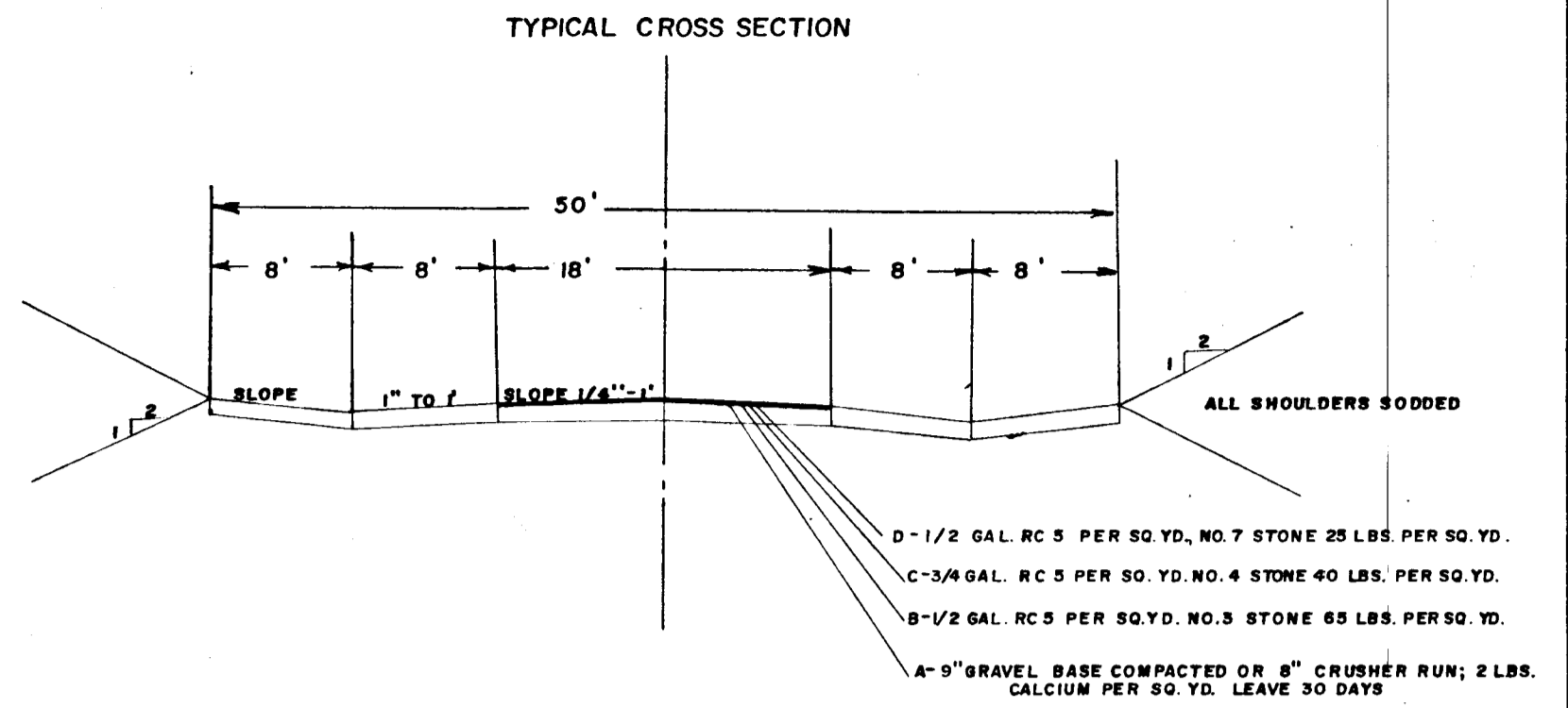


PLAN SURVEYED, PLOTTED, CHECKED, BY: DATE: NO. OF SHEETS: NO. OF THIS SHEET: NO. OF SHEETS: NO. OF THIS SHEET:

PROFILE SURVEYED, PLOTTED, GRADES CHECKED, BY: DATE: NO. OF SHEETS: NO. OF THIS SHEET: NO. OF SHEETS: NO. OF THIS SHEET:



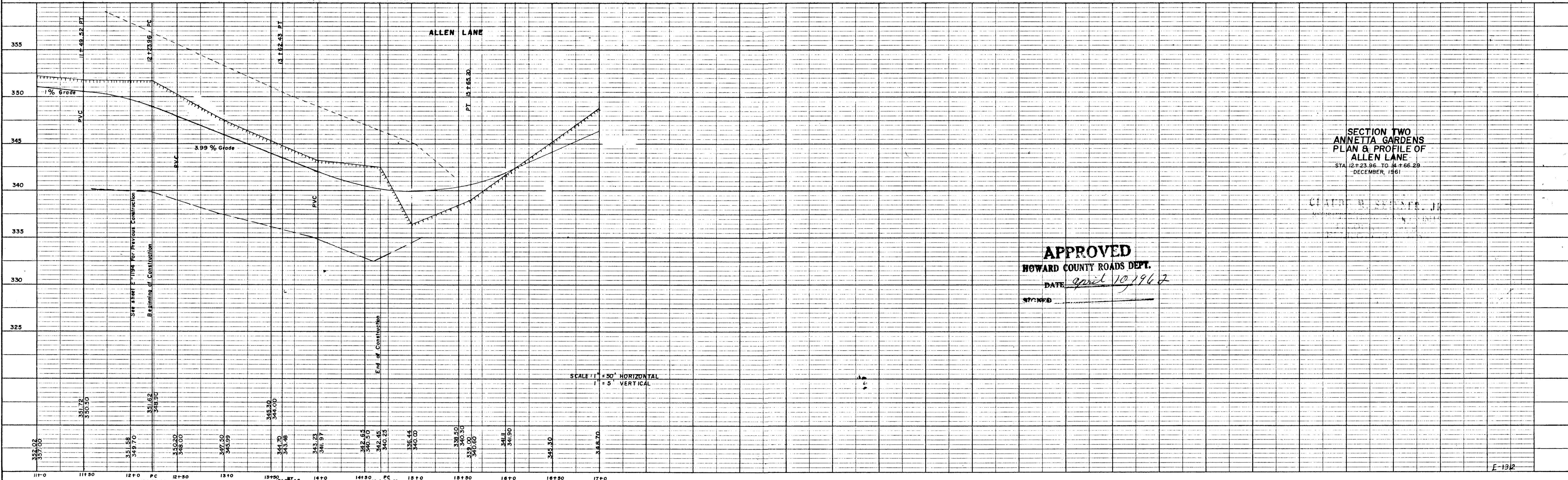
SCALE: 1" = 50'



SCALE: 1" = 10'

RECEIVED  
DEC 28 1961  
HOWARD COUNTY  
PLANNING COMMISSION

LEGEND:  
 - - - - - EXISTING ELEV. ON  $\pm$   
 - - - - - FINISHED ELEV. ON  $\pm$   
 - - - - - GROUND ELEV. 100' RIGHT OF  $\pm$   
 - - - - - GROUND ELEV. 100' LEFT OF  $\pm$



SCALE: 1" = 50' HORIZONTAL  
1" = 5' VERTICAL

APPROVED  
HOWARD COUNTY ROADS DEPT.  
DATE: April 10, 1962  
SIGNED: \_\_\_\_\_

SECTION TWO  
ANNETTA GARDENS  
PLAN & PROFILE OF  
ALLEN LANE  
STA. 12+23.88 TO 14+66.29  
DECEMBER, 1961