

H0-129

The Alexander Hassan Stone (Ruin)
Marriottsville
Private

circa 1860

The Alexander Hassan Stone Ruin is located on the north side of Interstate Highway #70, four tenths of a mile east of Exit 81, the Marriottsville Road Exit.

Little remains of the small, rectangular, two story high, gabled roof (running east-west) slate stone house, resting on a stone foundation, with wide, exterior, slate stone chimney on its east elevation, which originally stood here.

The ruin is completely gutted, with no roof as a cover and its north, south and west walls crumbling.

Both the 1860 Martennet Map and the Hopkin's Atlas of 1878 note a J. Judick at this location.

MARYLAND HISTORICAL TRUST

HO-129
Dist. 3

MAGI # 1401295527

INVENTORY FORM FOR STATE HISTORIC SITES SURVEY

1 NAME

HISTORIC

AND/OR COMMON

Stone Ruin (Alexander Hassan)

2 LOCATION

STREET & NUMBER

(MD Route 99) Old Frederick Road

CITY, TOWN

Woodstock

___ VICINITY OF

CONGRESSIONAL DISTRICT

6th

STATE

Maryland

COUNTY

Howard

3 CLASSIFICATION

CATEGORY	OWNERSHIP	STATUS	PRESENT USE
<input type="checkbox"/> DISTRICT	<input type="checkbox"/> PUBLIC	<input checked="" type="checkbox"/> OCCUPIED	<input type="checkbox"/> AGRICULTURE
<input type="checkbox"/> BUILDING(S)	<input checked="" type="checkbox"/> PRIVATE	<input type="checkbox"/> UNOCCUPIED	<input type="checkbox"/> MUSEUM
<input type="checkbox"/> STRUCTURE	<input type="checkbox"/> BOTH	<input type="checkbox"/> WORK IN PROGRESS	<input type="checkbox"/> COMMERCIAL
<input checked="" type="checkbox"/> SITE	PUBLIC ACQUISITION	ACCESSIBLE	<input type="checkbox"/> EDUCATIONAL
<input type="checkbox"/> OBJECT	<input type="checkbox"/> IN PROCESS	<input checked="" type="checkbox"/> YES: RESTRICTED	<input type="checkbox"/> ENTERTAINMENT
	<input type="checkbox"/> BEING CONSIDERED	<input type="checkbox"/> YES: UNRESTRICTED	<input type="checkbox"/> GOVERNMENT
		<input type="checkbox"/> NO	<input type="checkbox"/> INDUSTRIAL
			<input type="checkbox"/> MILITARY
			<input checked="" type="checkbox"/> OTHER Vacant Ruin

4 OWNER OF PROPERTY

NAME

Mr. Alexander Hassan

Telephone #:

STREET & NUMBER

2510 Virginia Avenue

CITY, TOWN

Washington

___ VICINITY OF

STATE, zip code

D.C. 20037

5 LOCATION OF LEGAL DESCRIPTION

COURTHOUSE,
REGISTRY OF DEEDS, ETC.

Tax Map 16, p. 21
Hall of Records

Liber #: 434

Folio #: 554

STREET & NUMBER

Howard County Court House

CITY, TOWN

Ellicott City

STATE

Maryland

6 REPRESENTATION IN EXISTING SURVEYS

TITLE

Howard County Historic Sites Inventory

DATE

1978-1979

___ FEDERAL STATE ___ COUNTY ___ LOCAL

DEPOSITORY FOR
SURVEY RECORDS

Maryland Historical Trust

CITY, TOWN

21 State Circle, Annapolis

STATE

Maryland

7 DESCRIPTION

HO - 129
District 3

CONDITION		CHECK ONE	CHECK ONE
<input type="checkbox"/> EXCELLENT	<input type="checkbox"/> DETERIORATED	<input type="checkbox"/> UNALTERED	<input checked="" type="checkbox"/> ORIGINAL SITE
<input type="checkbox"/> GOOD	<input checked="" type="checkbox"/> RUINS	<input checked="" type="checkbox"/> ALTERED	<input type="checkbox"/> MOVED DATE _____
<input type="checkbox"/> FAIR	<input type="checkbox"/> UNEXPOSED		

DESCRIBE THE PRESENT AND ORIGINAL (IF KNOWN) PHYSICAL APPEARANCE

The Alexander Hasson Stone Ruin is located on the North side of Interstate Highway #70, four tenths of a mile East of exit 81, the Marriottsville Road exit. Entrance to the property is located by way of a dirt road, leading back to the ruin and located on the South side of Frederick Road, Route 99, four tenths of a mile East of Marriottsville Road.

Little remains of the small, rectangular, two story high, gabled roof (running East-West) slate stone house, resting on a stone foundation, with wide, exterior, slate stone chimney on its east elevation, which originally stood here.

The ruin is completely gutted, with no roof as a cover and its North, South and West walls crumbling. The profile of the East elevation can be seen from I -70 and, with its wide stone chimney, covered with ivy, presents a picturesque view of the remains of the house which once stood here. A rectangular opening at the foundation, on each side of the exterior chimney are placed on this east elevation. The west elevation holds a rectangular, second floor window opening with the remains of a mitred window frame. The north elevation holds a louvered opening, centered into its foundation with a rectangular window above..

A small pond lies immediately southeast of the ruin, which is located at the bottom of a slope of land, with corn fields located to the east and west of it.

CONTINUE ON SEPARATE SHEET IF NECESSARY

8 SIGNIFICANCE

PERIOD	AREAS OF SIGNIFICANCE -- CHECK AND JUSTIFY BELOW				
<input type="checkbox"/> PREHISTORIC	<input type="checkbox"/> ARCHEOLOGY-PREHISTORIC	<input type="checkbox"/> COMMUNITY PLANNING	<input type="checkbox"/> LANDSCAPE ARCHITECTURE	<input type="checkbox"/> RELIGION	
<input type="checkbox"/> 1400-1499	<input type="checkbox"/> ARCHEOLOGY-HISTORIC	<input type="checkbox"/> CONSERVATION	<input type="checkbox"/> LAW	<input type="checkbox"/> SCIENCE	
<input type="checkbox"/> 1500-1599	<input type="checkbox"/> AGRICULTURE	<input type="checkbox"/> ECONOMICS	<input type="checkbox"/> LITERATURE	<input type="checkbox"/> SCULPTURE	
<input type="checkbox"/> 1600-1699	<input checked="" type="checkbox"/> ARCHITECTURE	<input type="checkbox"/> EDUCATION	<input type="checkbox"/> MILITARY	<input type="checkbox"/> SOCIAL/HUMANITARIAN	
<input type="checkbox"/> 1700-1799	<input type="checkbox"/> ART	<input type="checkbox"/> ENGINEERING	<input type="checkbox"/> MUSIC	<input type="checkbox"/> THEATER	
<input checked="" type="checkbox"/> 1800-1899	<input type="checkbox"/> COMMERCE	<input type="checkbox"/> EXPLORATION/SETTLEMENT	<input type="checkbox"/> PHILOSOPHY	<input type="checkbox"/> TRANSPORTATION	
<input type="checkbox"/> 1900-	<input type="checkbox"/> COMMUNICATIONS	<input type="checkbox"/> INDUSTRY	<input type="checkbox"/> POLITICS/GOVERNMENT	<input checked="" type="checkbox"/> OTHER (SPECIFY)	
		<input type="checkbox"/> INVENTION		(Local History)	

SPECIFIC DATES circa 1860

BUILDER/ARCHITECT

STATEMENT OF SIGNIFICANCE

The Alexander Hasson Stone Ruin is of interest architecturally, as an example of the remains of a slate stone building and historically as the property of a J. Judick, noted on both the 1860 Martennet Map and the 1878 Hopkins Atlas. Please see attachments 3 and 4.

9 MAJOR BIBLIOGRAPHICAL REFERENCES

Land Records of Howard County
MHT Survey Sheet 7/28/70
Martennet Map of 1860

CONTINUE ON SEPARATE SHEET IF NECESSARY

10 GEOGRAPHICAL DATA

ACREAGE OF NOMINATED PROPERTY 66.77 acres

Please see Attachment 1, Tax Map 16

VERBAL BOUNDARY DESCRIPTION

Please see Howard County Land Records, Liber 434 Folio 554

LIST ALL STATES AND COUNTIES FOR PROPERTIES OVERLAPPING STATE OR COUNTY BOUNDARIES

STATE Maryland COUNTY Howard

STATE _____ COUNTY _____

11 FORM PREPARED BY

NAME / TITLE

Cleora Barnes Thompson, Archivist

ORGANIZATION

Office of Planning & Zoning-Comprehensive Planning Section

DATE

STREET & NUMBER

3450 Court House Drive

TELEPHONE

CITY OR TOWN

Ellicott City

STATE

Maryland

The Maryland Historic Sites Inventory was officially created by an Act of the Maryland Legislature, to be found in the Annotated Code of Maryland, Article 41, Section 181 KA, 1974 Supplement.

The Survey and Inventory are being prepared for information and record purposes only and do not constitute any infringement of individual property rights.

RETURN TO: Maryland Historical Trust
The Shaw House, 21 State Circle
Annapolis, Maryland 21401
(301) 267-1438

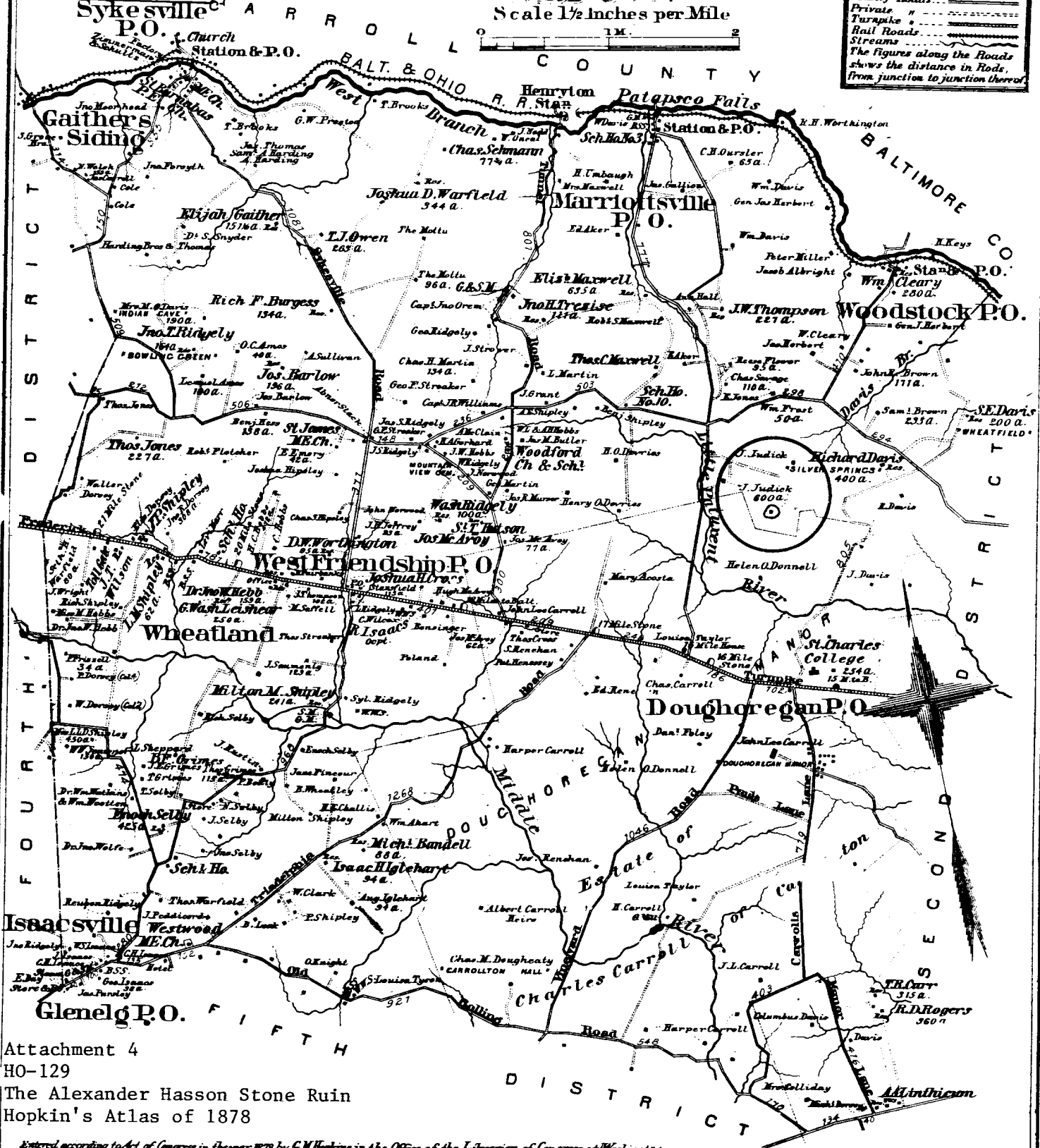
CROSS DISTRICT

HOWARD COUNTY

Scale 1/2 inches per Mile

EXPLANATIONS	
Dist. & Co. Lines
County Roads
Private "
Turpicks
Rail Roads
Streams
The figures along the Roads shows the distance in Roads from junction to junction thereof.	

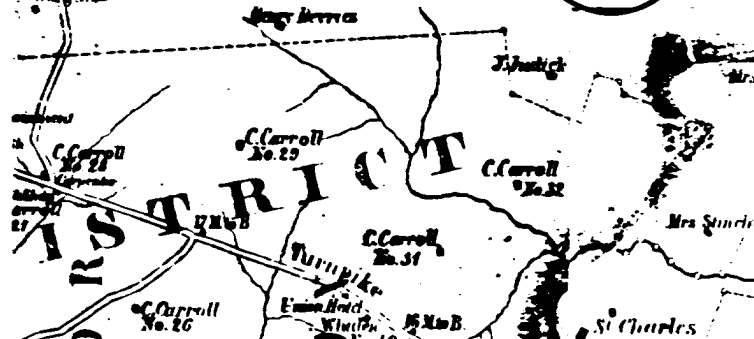
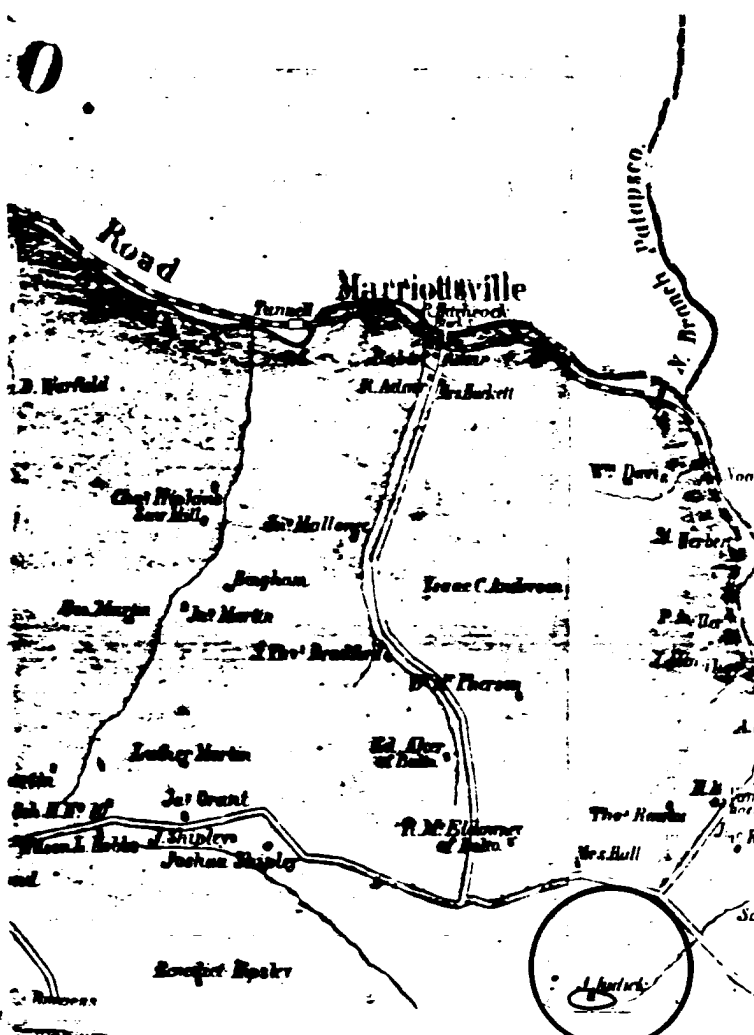

Third District.
BLACKSMITH.
 J. T. ISAAC,
 Blacksmith in General,
 Woodstock, Howard Co.
 Buggies and Carriages on hand and Built
 to Order. Cast Best Work of every
 description, and all kinds of Country
 Work. Machines Repaired.



Attachment 4
 HO-129
 The Alexander Hasson Stone Ruin
 Hopkin's Atlas of 1878

Entered according to act of Congress in the year 1878 by G.M. Hopkins, in the Office of the Librarian of Congress at Washington.

Attachment 3
HO-129
The Alexander-Hasson Stone Ruin
Martennet Map of 1860





271 104

HO 129

311A

88 Apr 72

Alexander Hasson stere ruin



Ho-129
Alexander Hassan Stone Ruin
Northwest
MAY-1979
Cleora Thompson, AICP