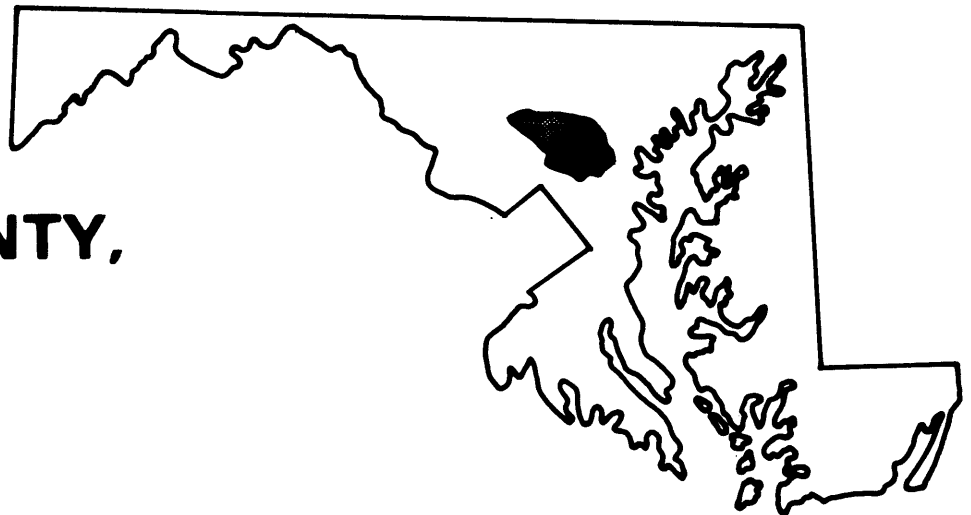


FLOOD INSURANCE STUDY



**HOWARD COUNTY,
MARYLAND**
VOLUME 2 OF 2



DECEMBER 4, 1986



Federal Emergency Management Agency

COMMUNITY NUMBER - 240044

NOTICE TO
FLOOD INSURANCE STUDY USERS

Communities participating in the National Flood Insurance Program (NFIP) have established repositories of flood hazard data for floodplain management and flood insurance purposes. This Flood Insurance Study (FIS) may not contain all data available within the repository. It is advisable to contact the community repository for any additional data.

TABLES OF CONTENTS

Table of Contents - Volume 1

	<u>Page</u>
1.0 <u>INTRODUCTION</u>	1
1.1 Purpose of Study	1
1.2 Authority and Acknowledgments	1
1.3 Coordination	2
2.0 <u>AREA STUDIED</u>	2
2.1 Scope of Study	2
2.2 Community Description	8
2.3 Principal Flood Problems	9
2.4 Flood Protection Measures	10
3.0 <u>ENGINEERING METHODS</u>	11
3.1 Hydrologic Analyses	11
3.2 Hydraulic Analyses	24
4.0 <u>FLOOD PLAIN MANAGEMENT APPLICATIONS</u>	27
4.1 Flood Boundaries	27
4.2 Floodways	28
5.0 <u>INSURANCE APPLICATION</u>	31
5.1 Reach Determinations	31
5.2 Flood Hazard Factors	32
5.3 Flood Insurance Zones	51
5.4 Flood Insurance Rate Map Description	52

Table of Contents - Volume 1 (continued)

	<u>Page</u>
6.0 <u>OTHER STUDIES</u>	52
7.0 <u>LOCATION OF DATA</u>	53
8.0 <u>BIBLIOGRAPHY AND REFERENCES</u>	53

FIGURES

Figure 1 - Vicinity Map	3
Figure 2 - Frequency-Discharge, Drainage Area Curves	13 - 14
Figure 3 - Floodway Schematic	32

TABLES

Table 1 - Summary of Discharges	16 - 24
Table 2 - Floodway Data	29 - 30
Table 3 - Flood Insurance Zone Data	33 - 50

EXHIBITS

Exhibit 1 - Flood Profiles	
Patapsco River	Panels 01P-09P
South Branch Patapsco River	Panels 10P-19P
Deep Run	Panels 20P-24P
Stream DR-1	Panels 25P-26P
Stream DR-2	Panel 27P
Stream DR-3	Panel 28P
Stream DR-4	Panel 29P
Stream DR-5	Panel 30P
Bonnie Branch	Panels 31P-37P
Tributary to Bonnie Branch	Panels 38P-40P
Patuxent River	Panel 41P
Little Patuxent River	Panels 42P-49P

Table of Contents - Volume 2

EXHIBITS - continued

Exhibit 1 - Flood Profiles

Beaver Run Branch	Panels 50P-52P
Tributary to Beaver Run Branch	Panel 53P
Lake Elkhorn Branch	Panels 54P-56P
Stream LPR-1	Panels 57P-59P
Wilde Lake Branch	Panels 60P-61P
Stream LPR-2	Panels 62P-63P
Stream LPR-3	Panels 64P-65P
Stream LPR-4	Panel 66P
Clark's Creek	Panels 67P-68P
Stream LPR-5	Panels 69P-70P
Red Hill Branch	Panels 71P-73P
Plumtree Branch	Panels 74P-75P
Stream LPR-6	Panels 76P-77P
Dorsey Run	Panels 78P-81P
Guilford Branch	Panels 82P-83P
Hammond Branch	Panels 84P-91P
Stream HB-1	Panel 92P
Stream HB-2	Panel 93P
Stream HB-3	Panel 94P
Stream HB-4	Panel 95P
Stream HB-5	Panel 96P
Stream HB-6	Panel 97P
Stream HB-7	Panel 98P
Stream HB-8	Panel 99P
Stream HB-9	Panel 100P
Stream HB-10	Panel 101P
Stream HB-11	Panel 102P
Stream HB-12	Panel 103P
Middle Patuxent River	Panels 104P-113P
Sanner Road Tributary	Panel 114P
Vista Road Tributary	Panels 115P-116P
Clydes Branch	Panels 117P-119P
Stream CB-1	Panels 120P-121P
Stream CB-2	Panel 122P
Stream CB-3	Panel 123P
Stream CB-4	Panel 124P
Stream CB-5	Panel 125P
Stream CB-6	Panels 126P-127P
Stream CB-7	Panel 128P
Stream CB-8	Panel 129P
Stream CB-9	Panel 130P

Table of Contents - Volume 2 (continued)

EXHIBITS - continued

Exhibit 1 - Flood Profiles

Stream CB-10	Panel 131P
Stream CB-11	Panel 132P
Stream CB-12	Panel 133P
Stream CB-13	Panel 134P
Stream CB-14	Panel 135P
Stream CB-15	Panel 136P
Stream CB-16	Panels 137P-138P
Stream CB-17	Panel 139P
Stream CB-18	Panel 140P
Benson Branch	Panels 141P-142P

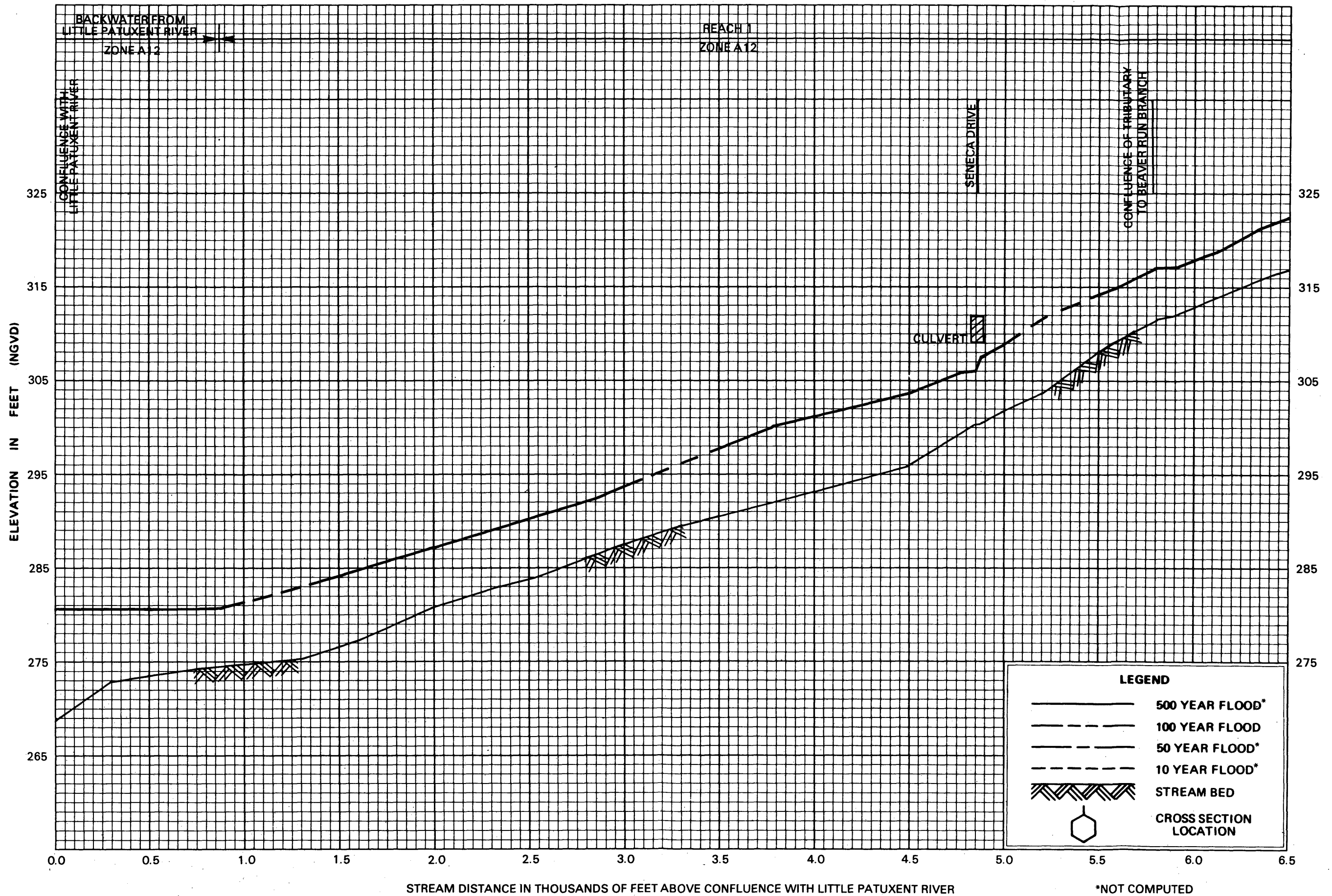
Exhibit 2 - Flood Boundary and Floodway Map Index

Flood Boundary and Floodway Map

PUBLISHED SEPARATELY:

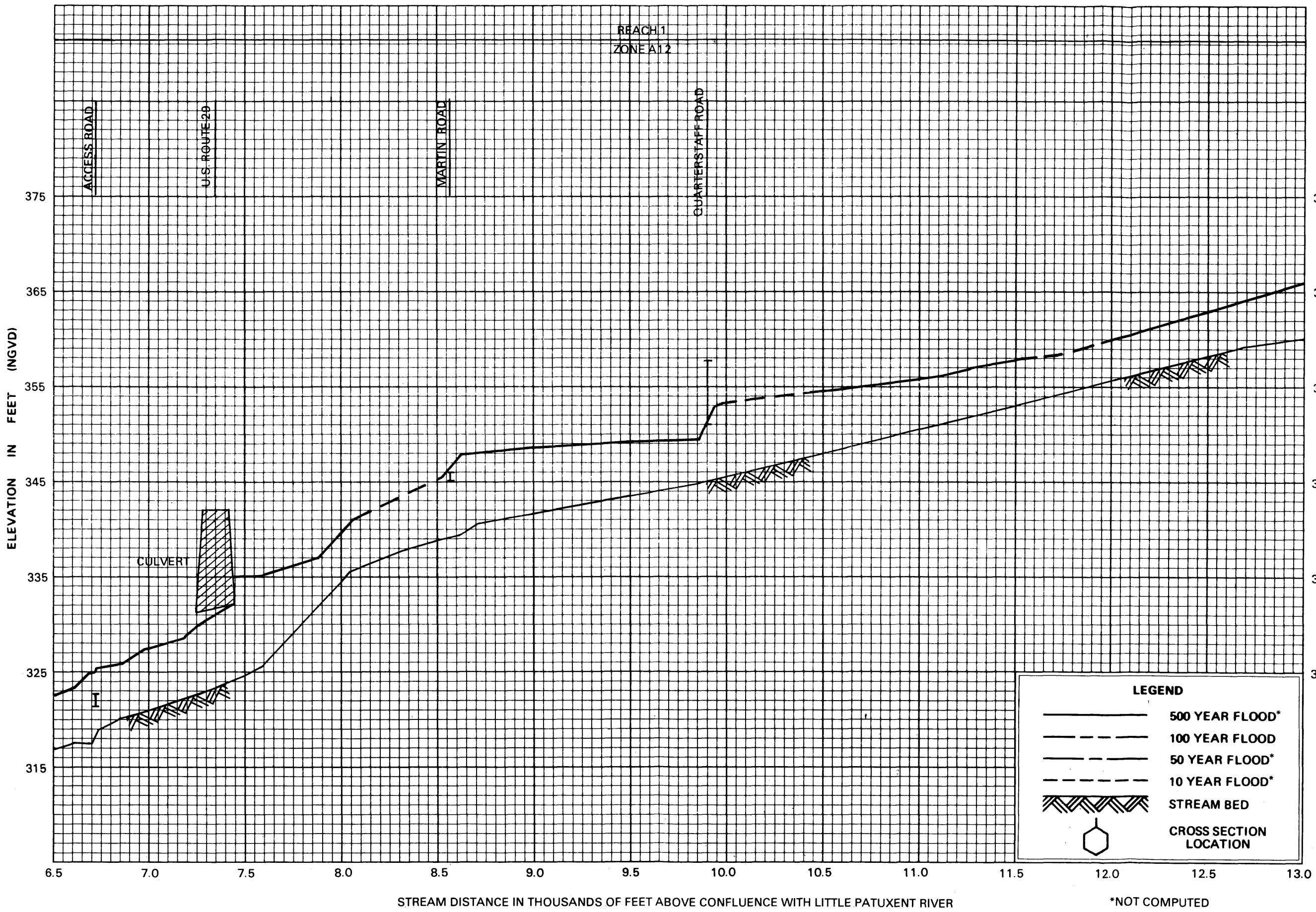
Flood Insurance Rate Map Index

Flood Insurance Rate Map



FLOOD PROFILES
BEAVER RUN BRANCH

FEDERAL EMERGENCY MANAGEMENT AGENCY
HOWARD COUNTY, MD



FLOOD PROFILES
BEAVER RUN BRANCH

FEDERAL EMERGENCY MANAGEMENT AGENCY
HOWARD COUNTY, MD



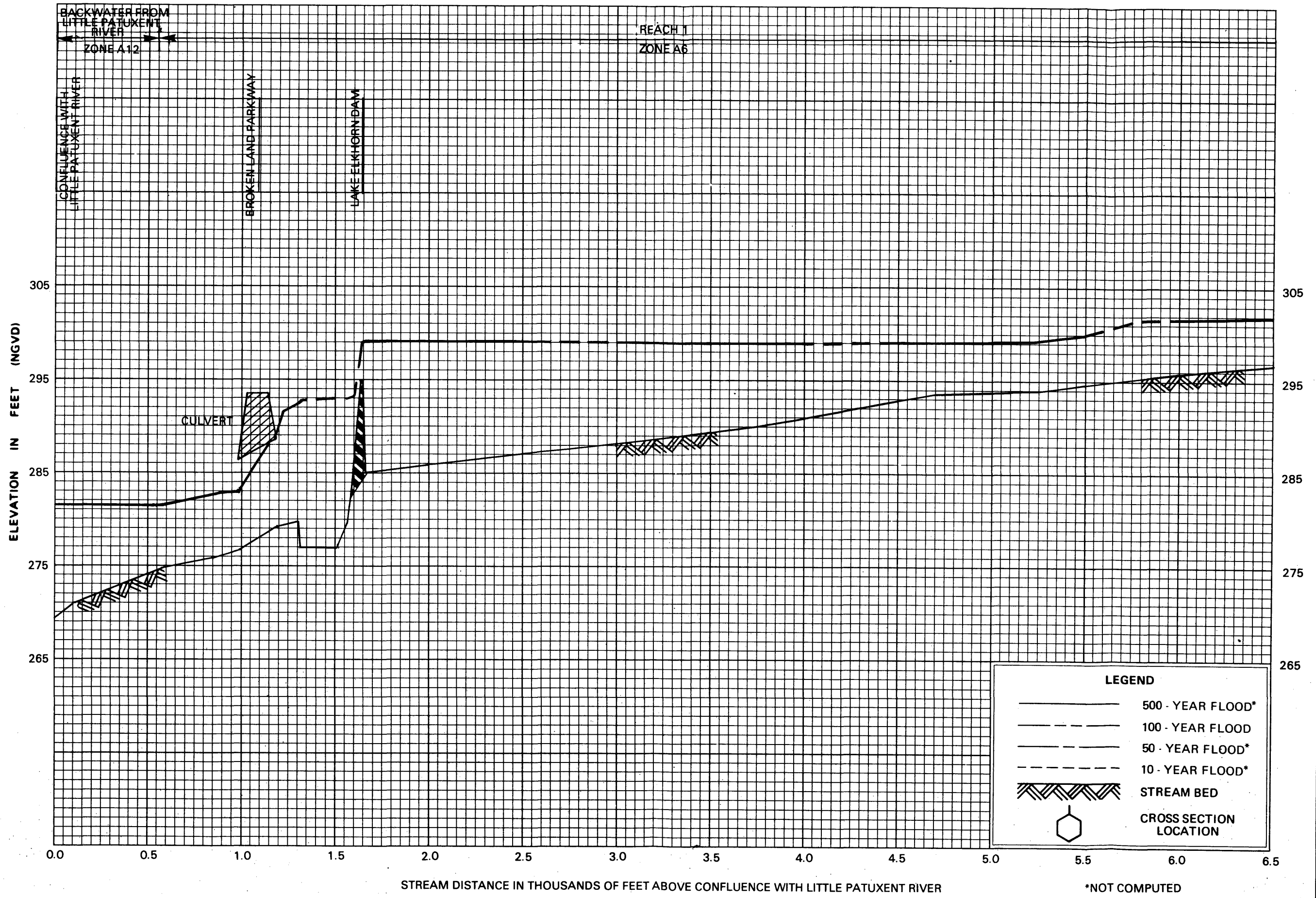
*NOT COMPUTED

FEDERAL EMERGENCY MANAGEMENT AGENCY

HOWARD COUNTY, MD

FLOOD PROFILES

TRIBUTARY TO BEAVER RUN BRANCH

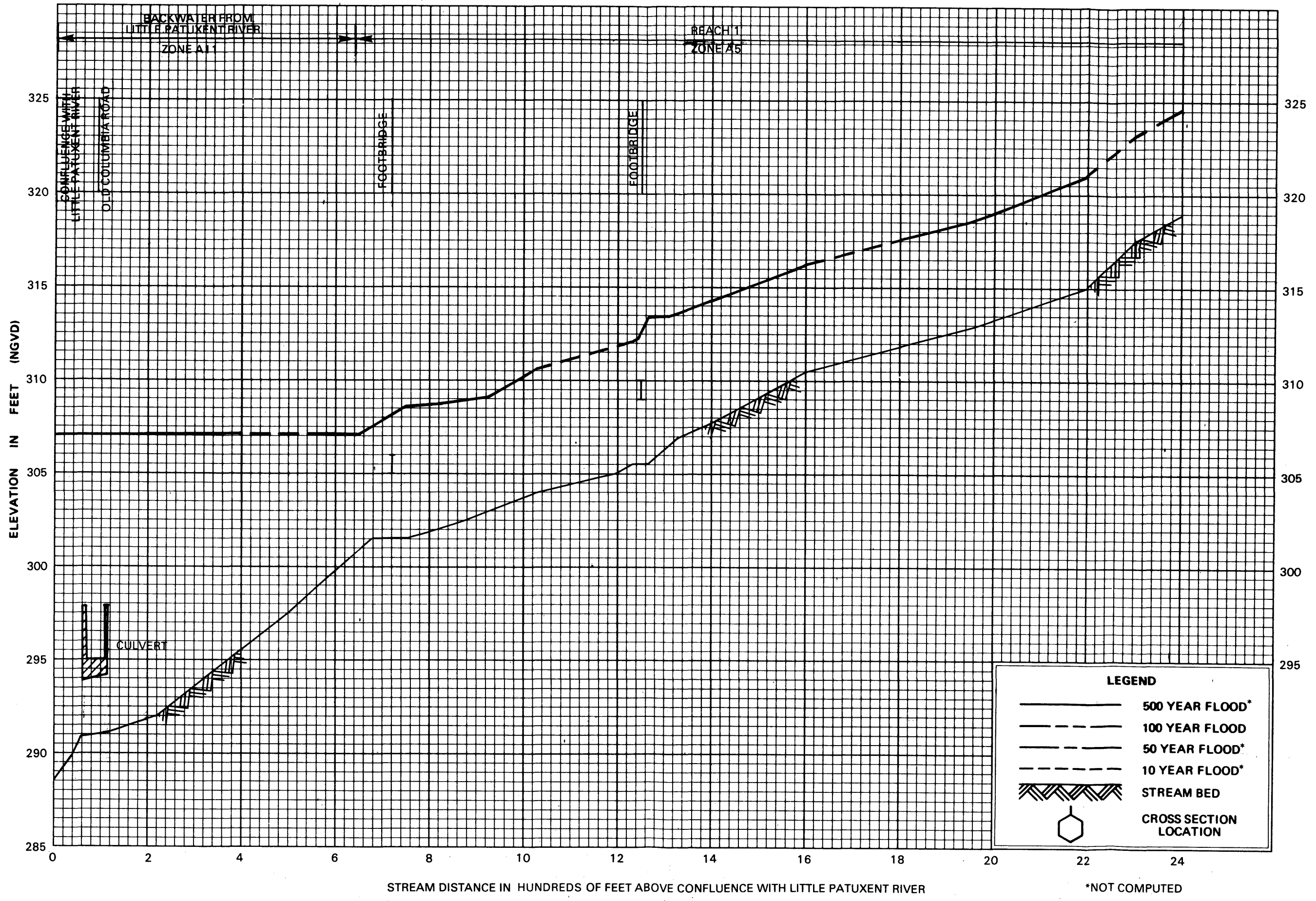


FLOOD PROFILES

LAKE ELKHORN BRANCH

FEDERAL EMERGENCY MANAGEMENT AGENCY

HOWARD COUNTY, MD

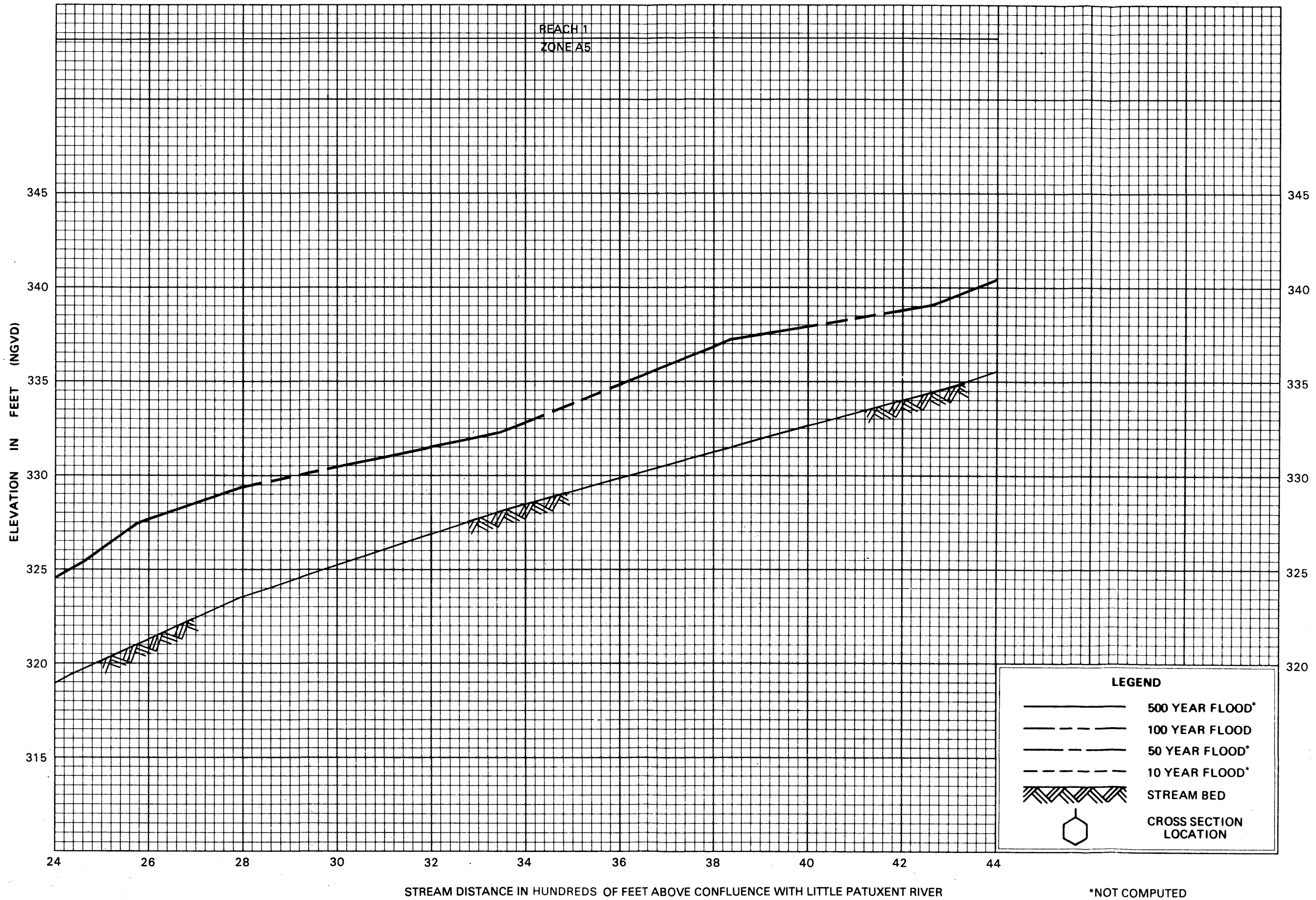


FLOOD PROFILES

STREAM LPR-1

FEDERAL EMERGENCY MANAGEMENT AGENCY

HOWARD COUNTY, MD




FLOOD PROFILES

STREAM LPR-1

FEDERAL EMERGENCY MANAGEMENT AGENCY

HOWARD COUNTY, MD

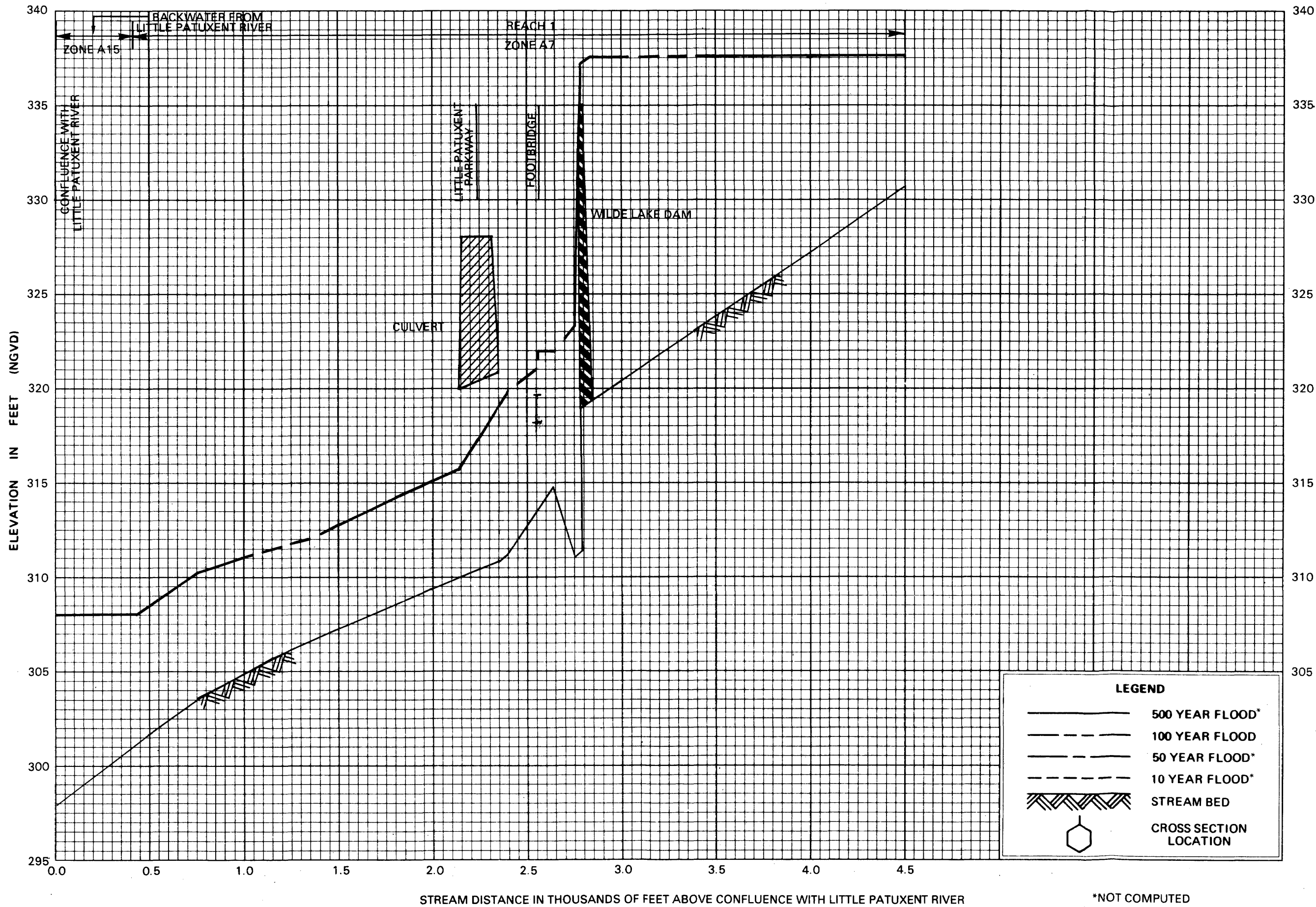


FLOOD PROFILES

STREAM LPR-1

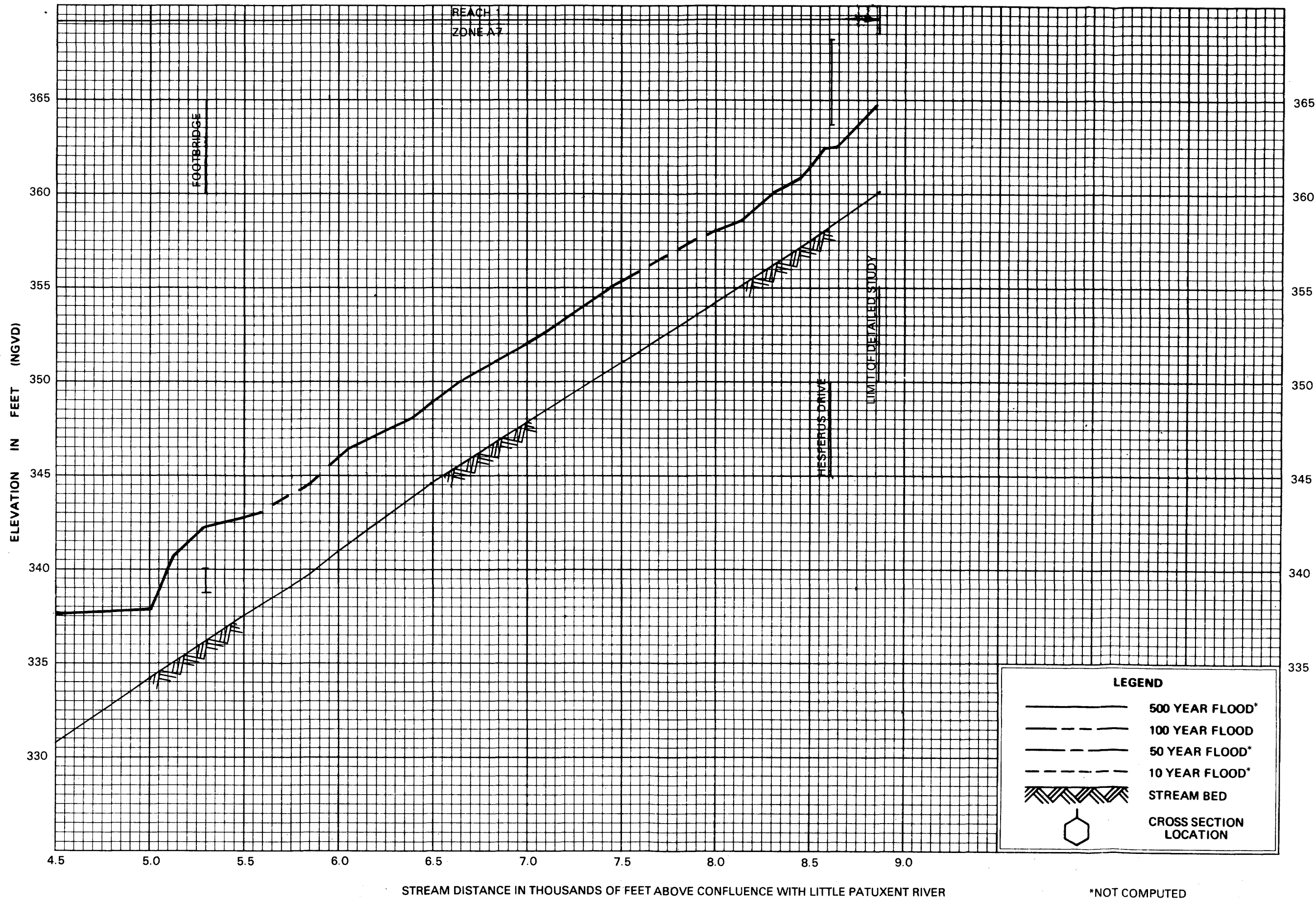
FEDERAL EMERGENCY MANAGEMENT AGENCY

HOWARD COUNTY, MD



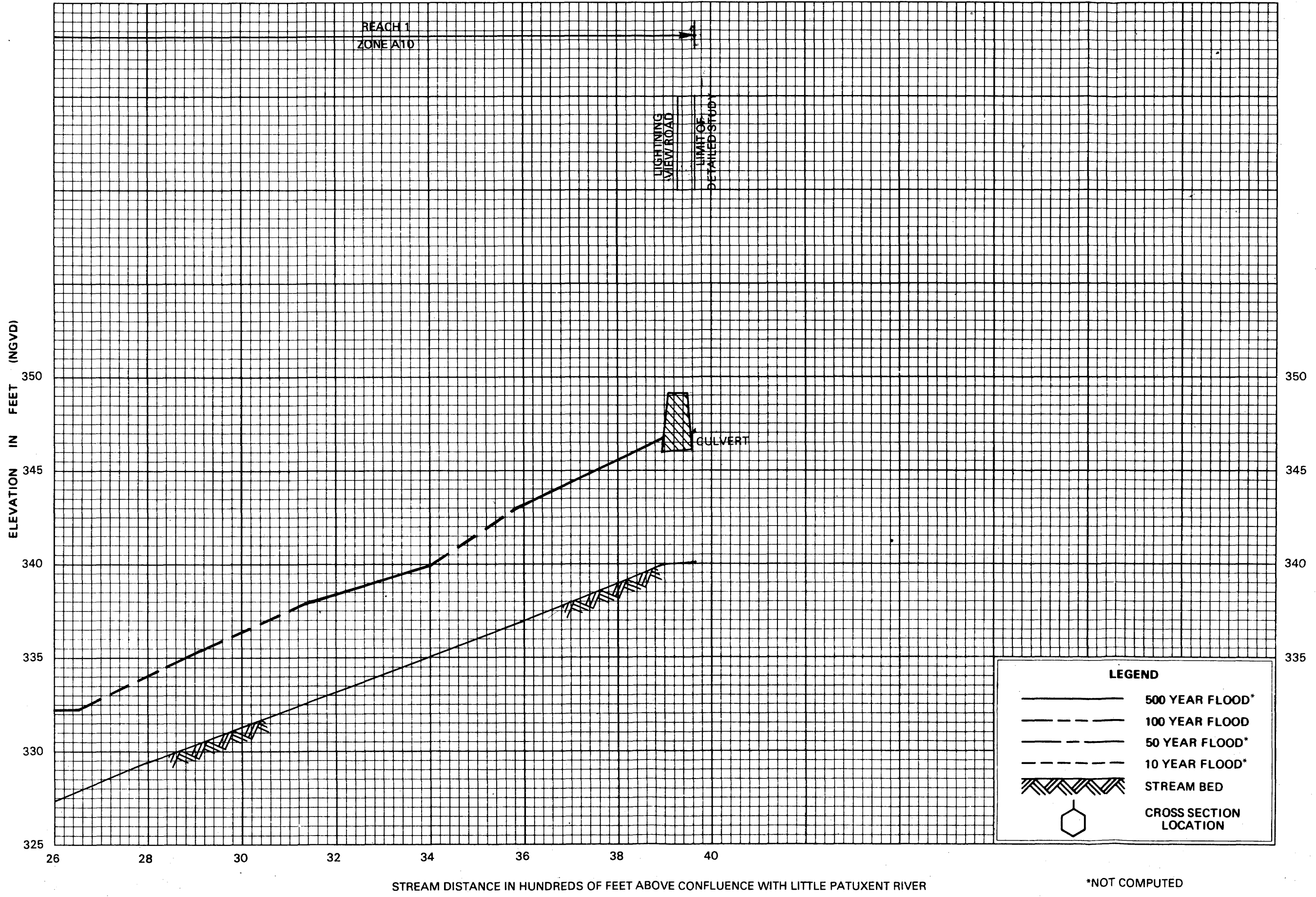
FLOOD PROFILES
WILDE LAKE BRANCH

FEDERAL EMERGENCY MANAGEMENT AGENCY
HOWARD COUNTY, MD



**FLOOD PROFILES
WILDE LAKE BRANCH**

FEDERAL EMERGENCY MANAGEMENT AGENCY
HOWARD COUNTY, MD




FLOOD PROFILES

STREAM LPR-2

FEDERAL EMERGENCY MANAGEMENT AGENCY

HOWARD COUNTY, MD

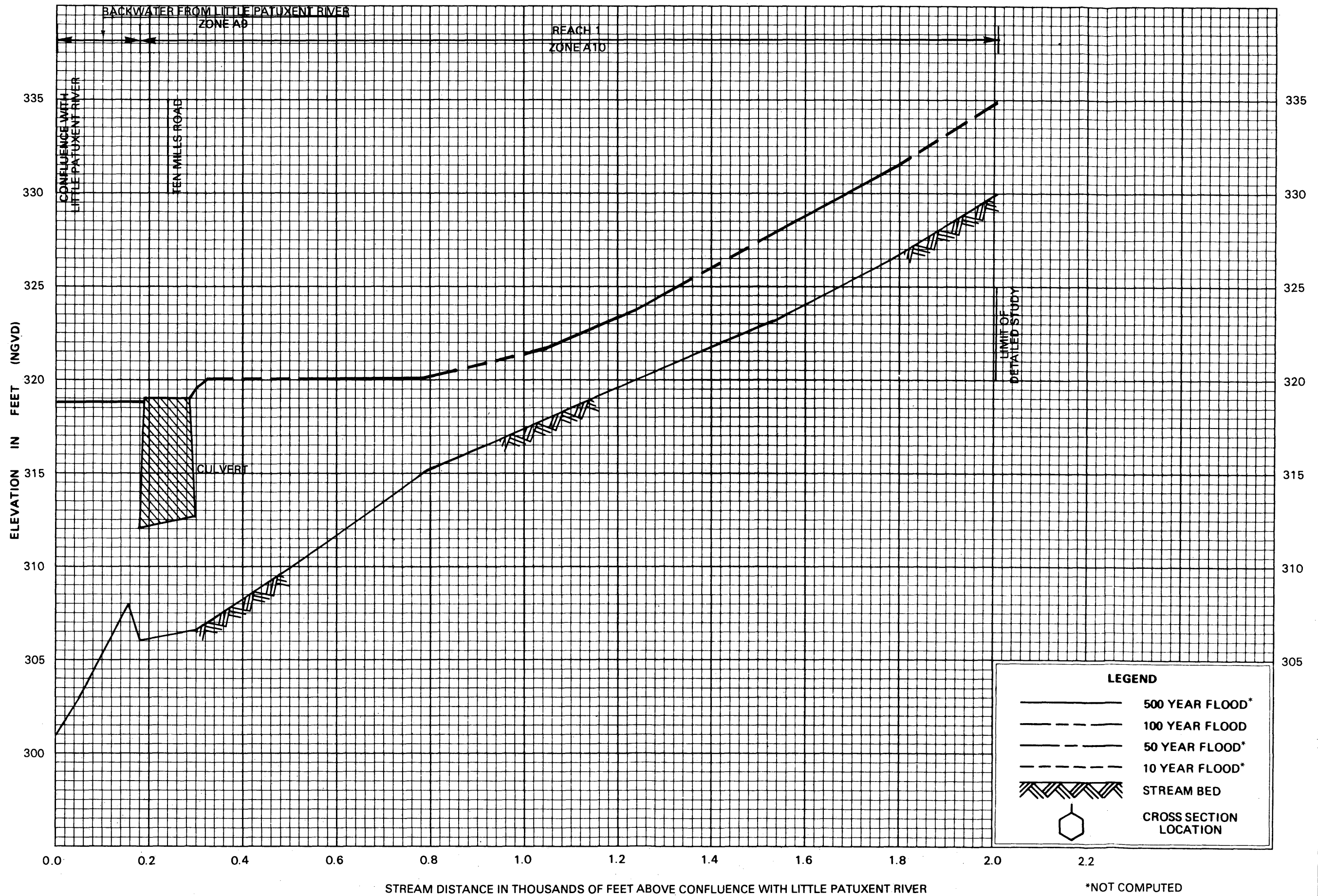


FLOOD PROFILES

STREAM LPR-3

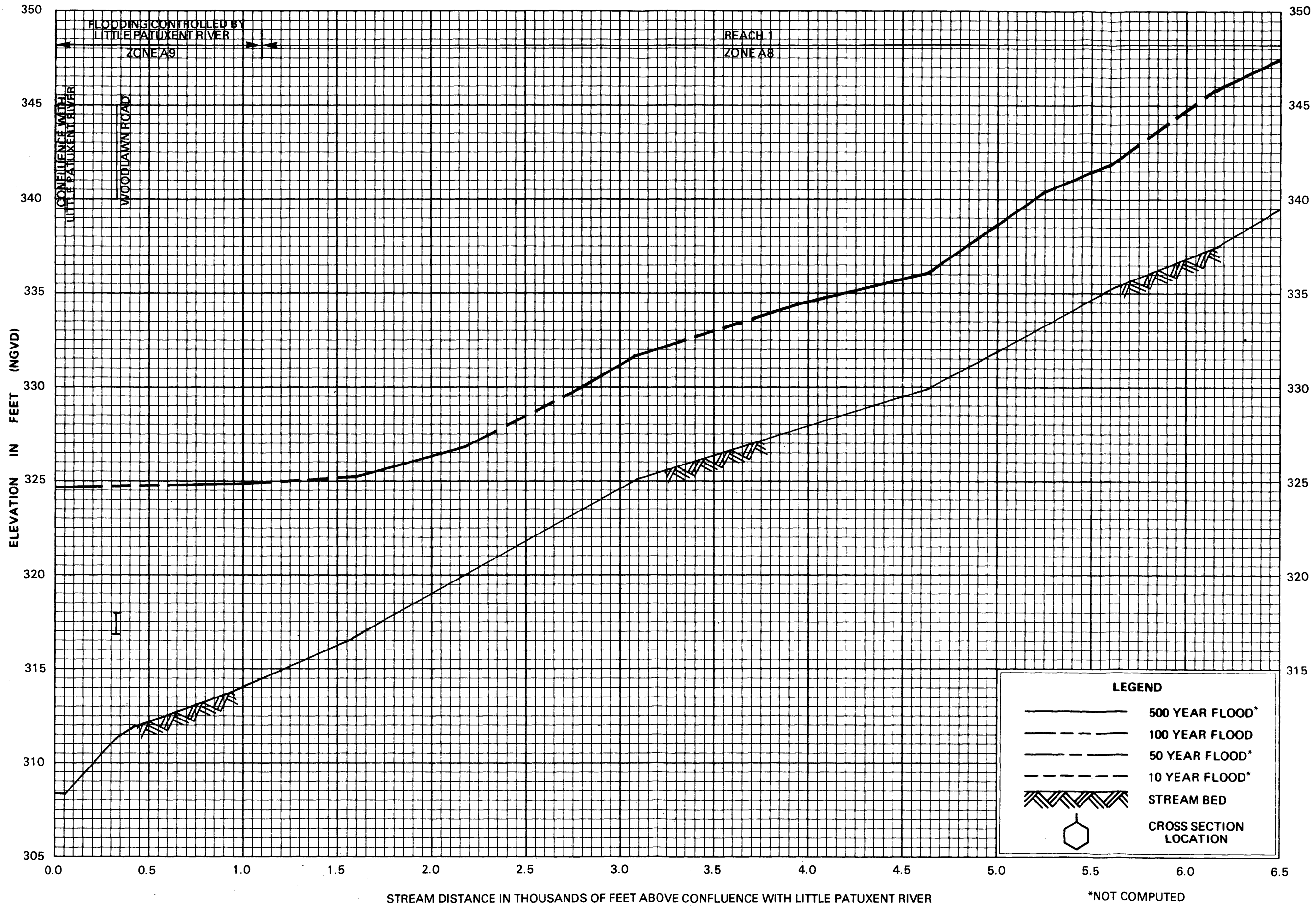
FEDERAL EMERGENCY MANAGEMENT AGENCY

HOWARD COUNTY, MD



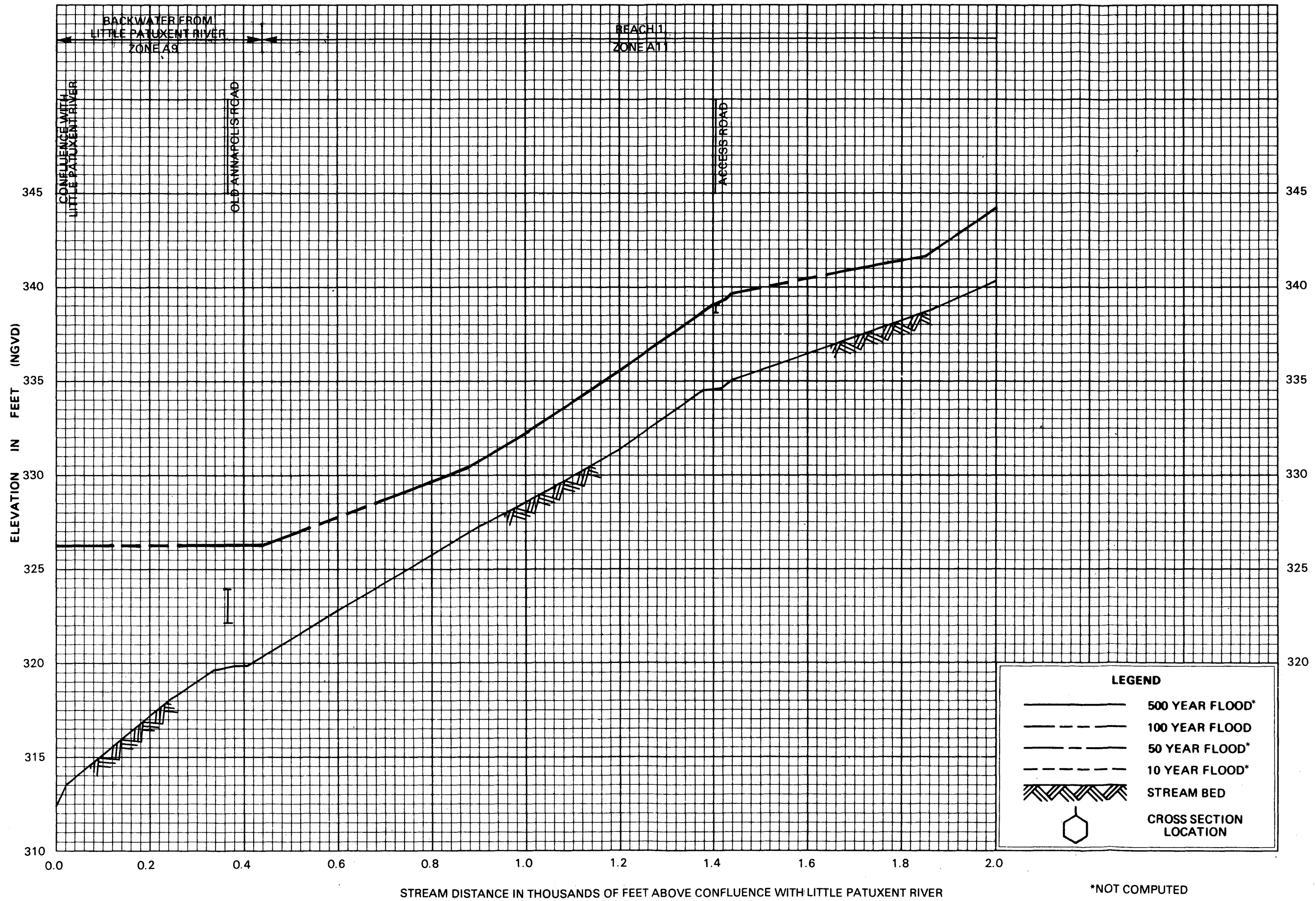
FLOOD PROFILES
STREAM LPR-4

FEDERAL EMERGENCY MANAGEMENT AGENCY
HOWARD COUNTY, MD




FLOOD PROFILES
CLARK'S CREEK

FEDERAL EMERGENCY MANAGEMENT AGENCY
HOWARD COUNTY, MD



FLOOD PROFILES
STREAM LPR-5

FEDERAL EMERGENCY MANAGEMENT AGENCY
HOWARD COUNTY, MD




FLOOD PROFILES

STREAM LPR-5

FEDERAL EMERGENCY MANAGEMENT AGENCY

HOWARD COUNTY, MD

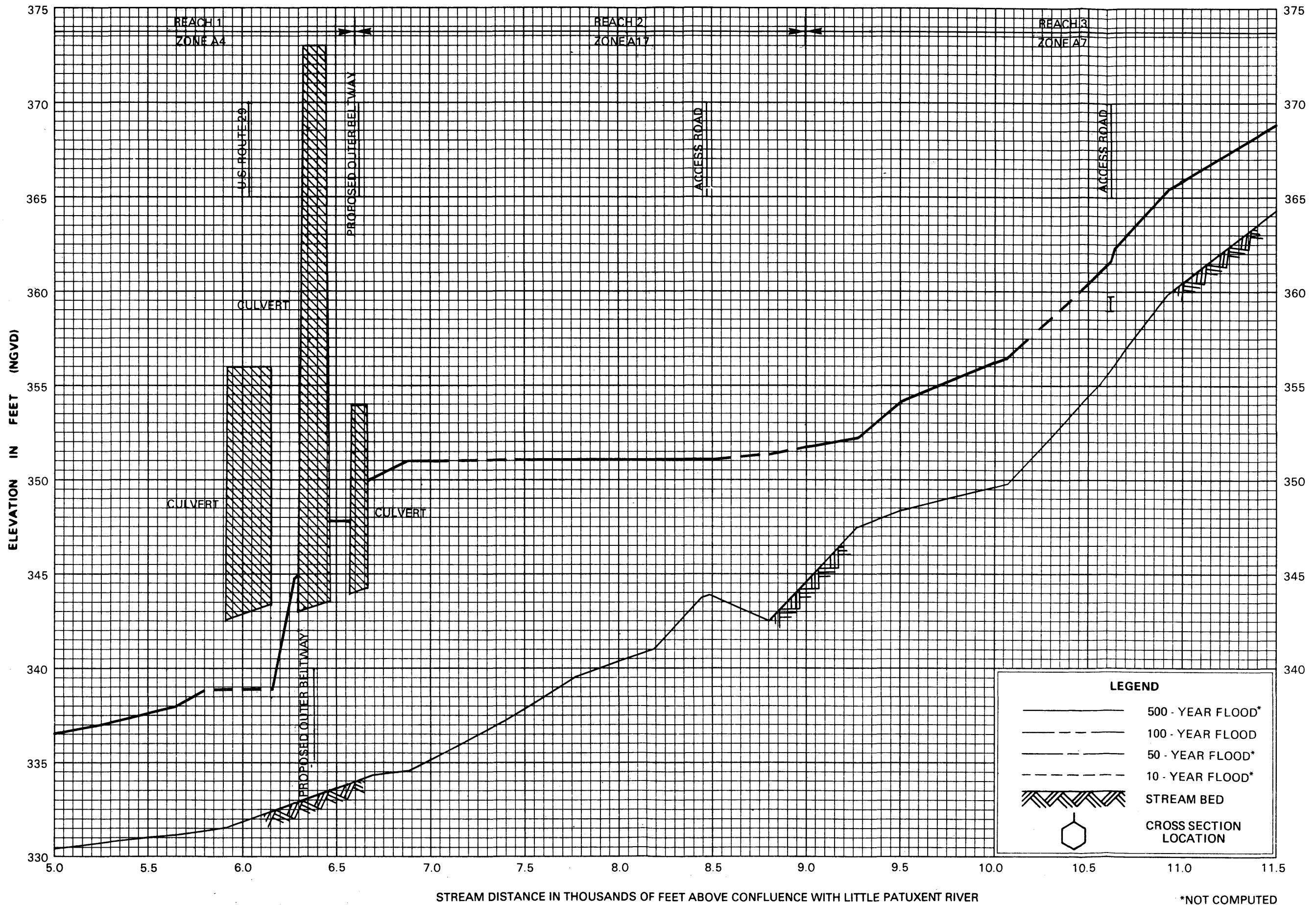


FLOOD PROFILES

RED HILL BRANCH

FEDERAL EMERGENCY MANAGEMENT AGENCY

HOWARD COUNTY, MD




FLOOD PROFILES

RED HILL BRANCH

FEDERAL EMERGENCY MANAGEMENT AGENCY

HOWARD COUNTY, MD




FLOOD PROFILES

RED HILL BRANCH

FEDERAL EMERGENCY MANAGEMENT AGENCY

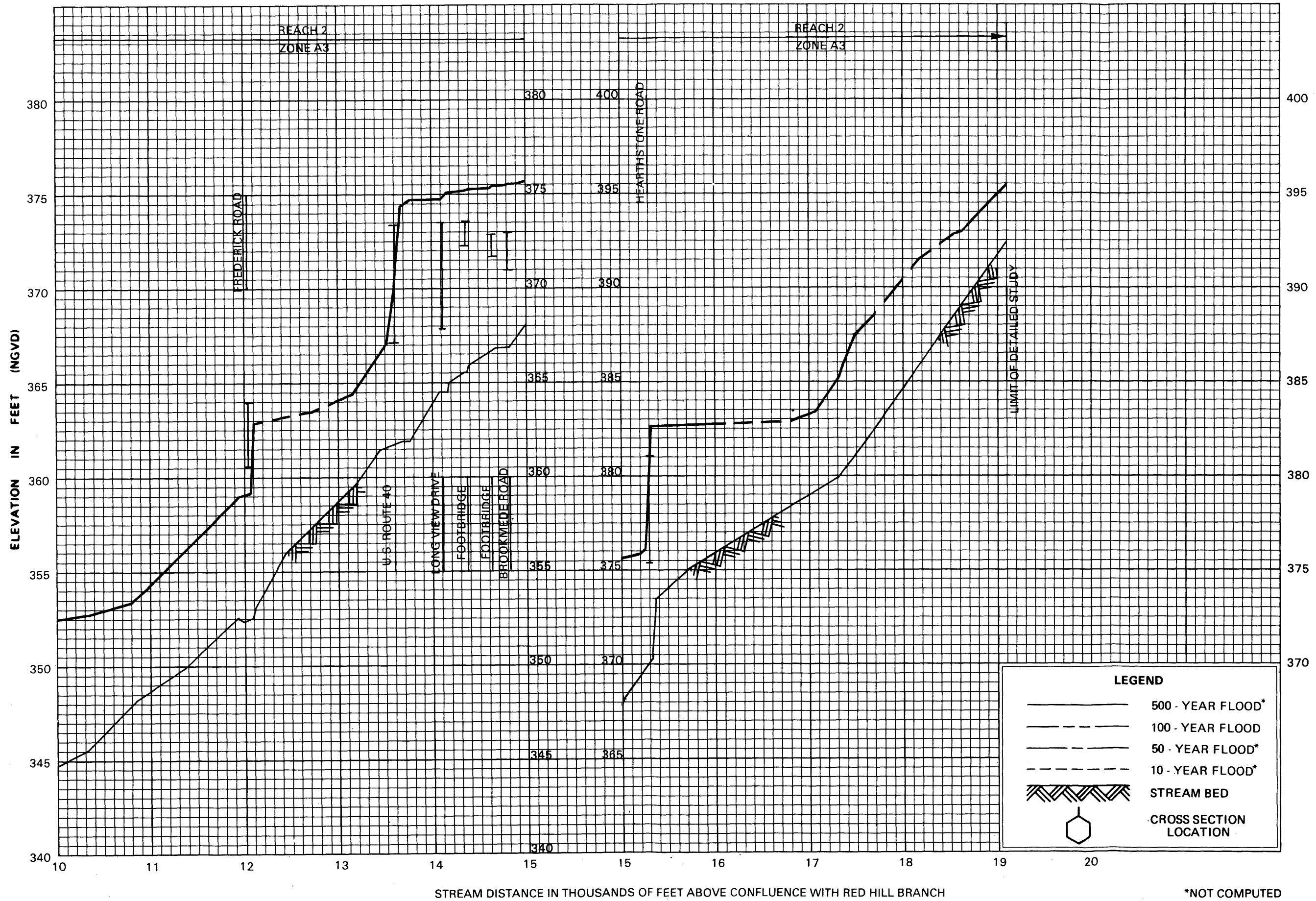
HOWARD COUNTY, MD

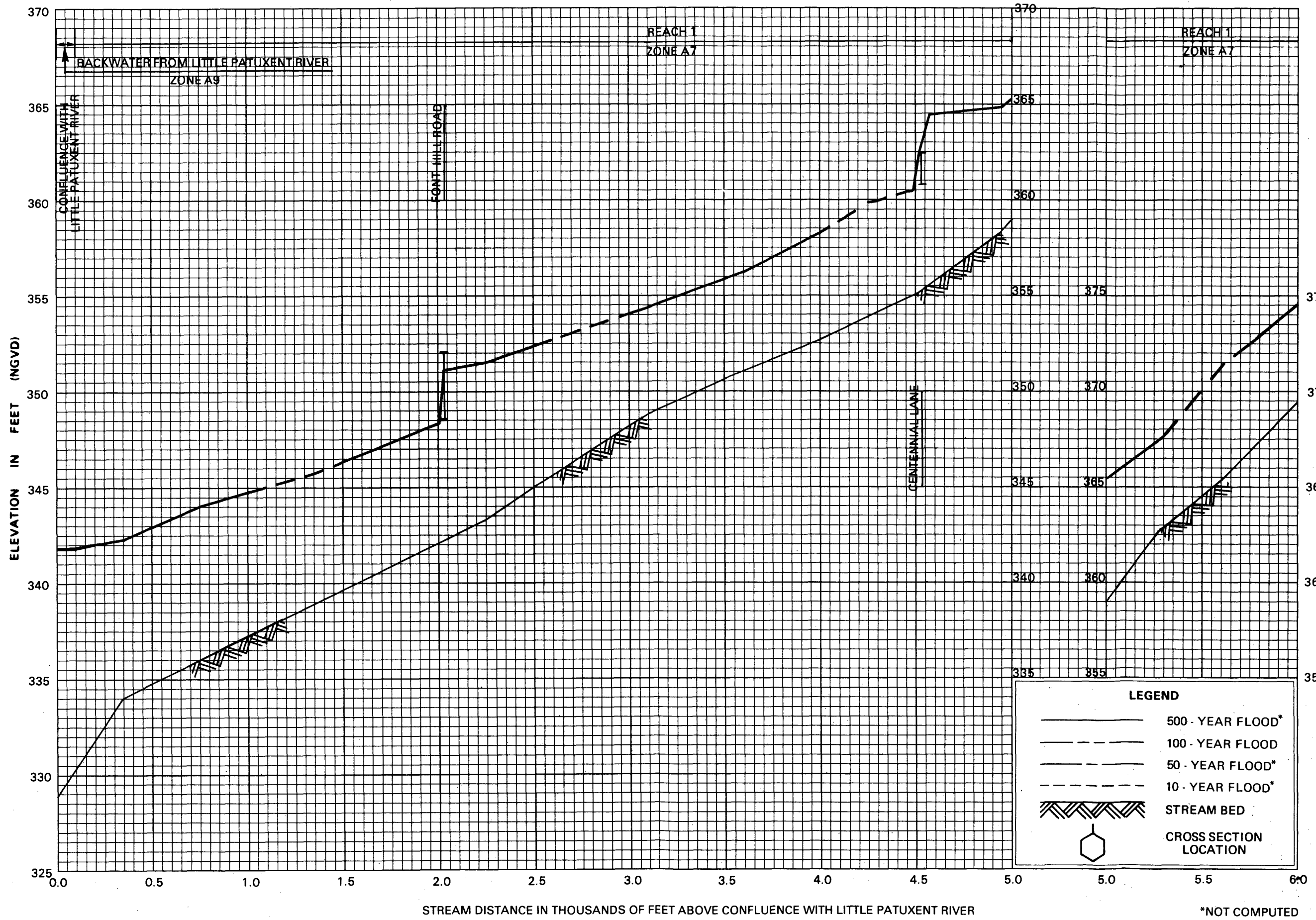
73P



FLOOD PROFILES
PLUMTREE BRANCH

FEDERAL EMERGENCY MANAGEMENT AGENCY
HOWARD COUNTY, MD



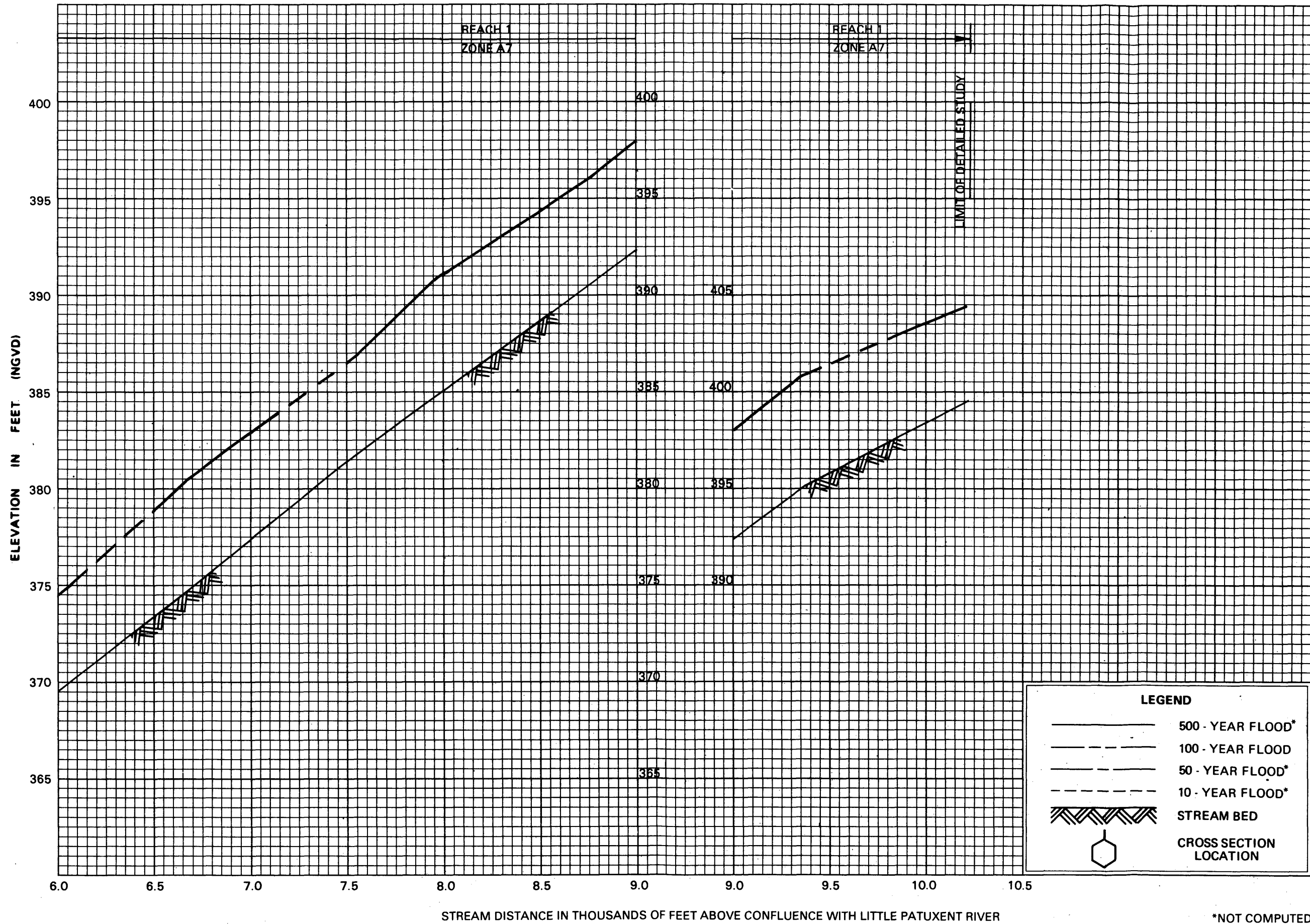


FLOOD PROFILES

STREAM LPR-6

FEDERAL EMERGENCY MANAGEMENT AGENCY

HOWARD COUNTY, MD

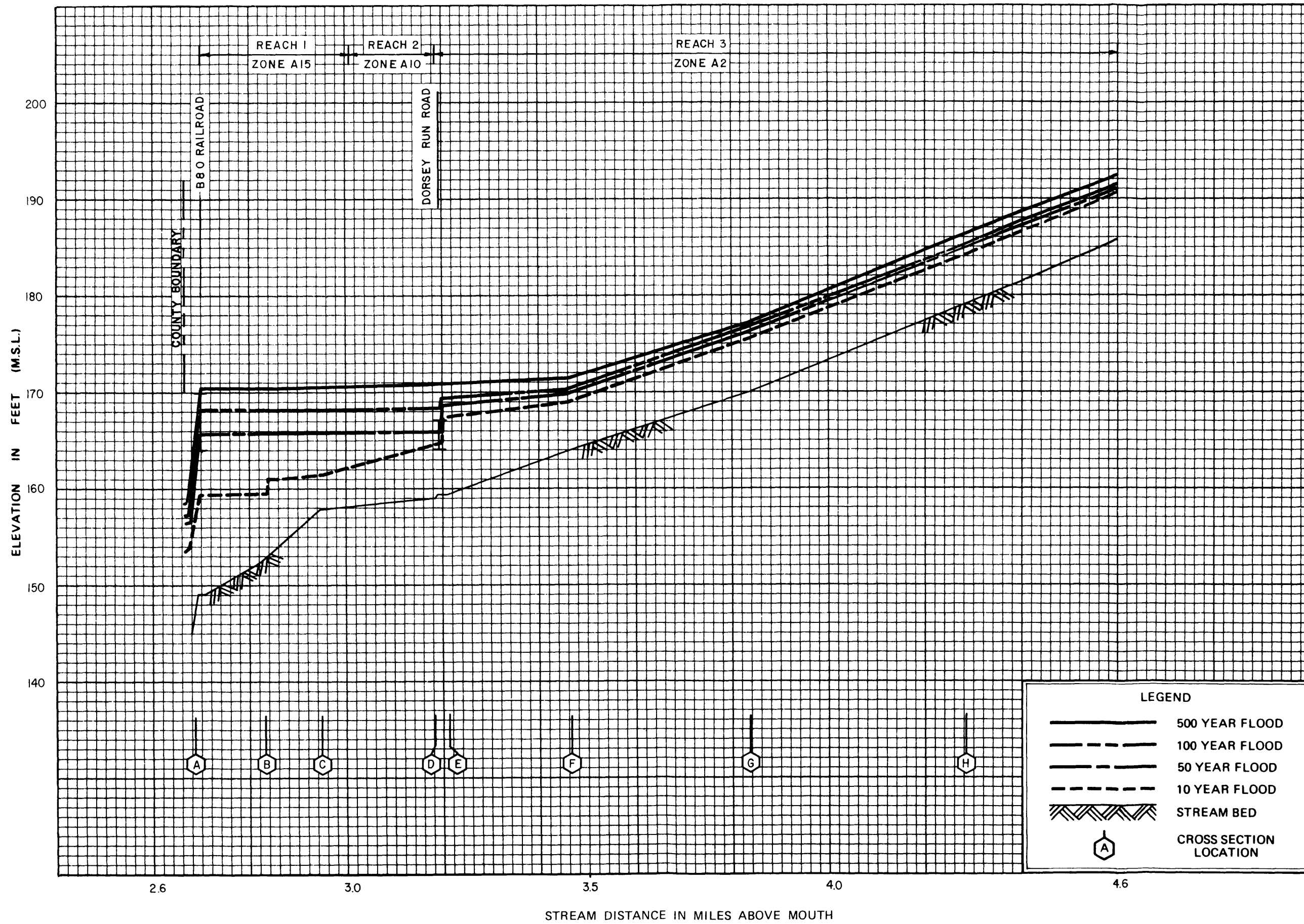


FLOOD PROFILES

STREAM LPR-6

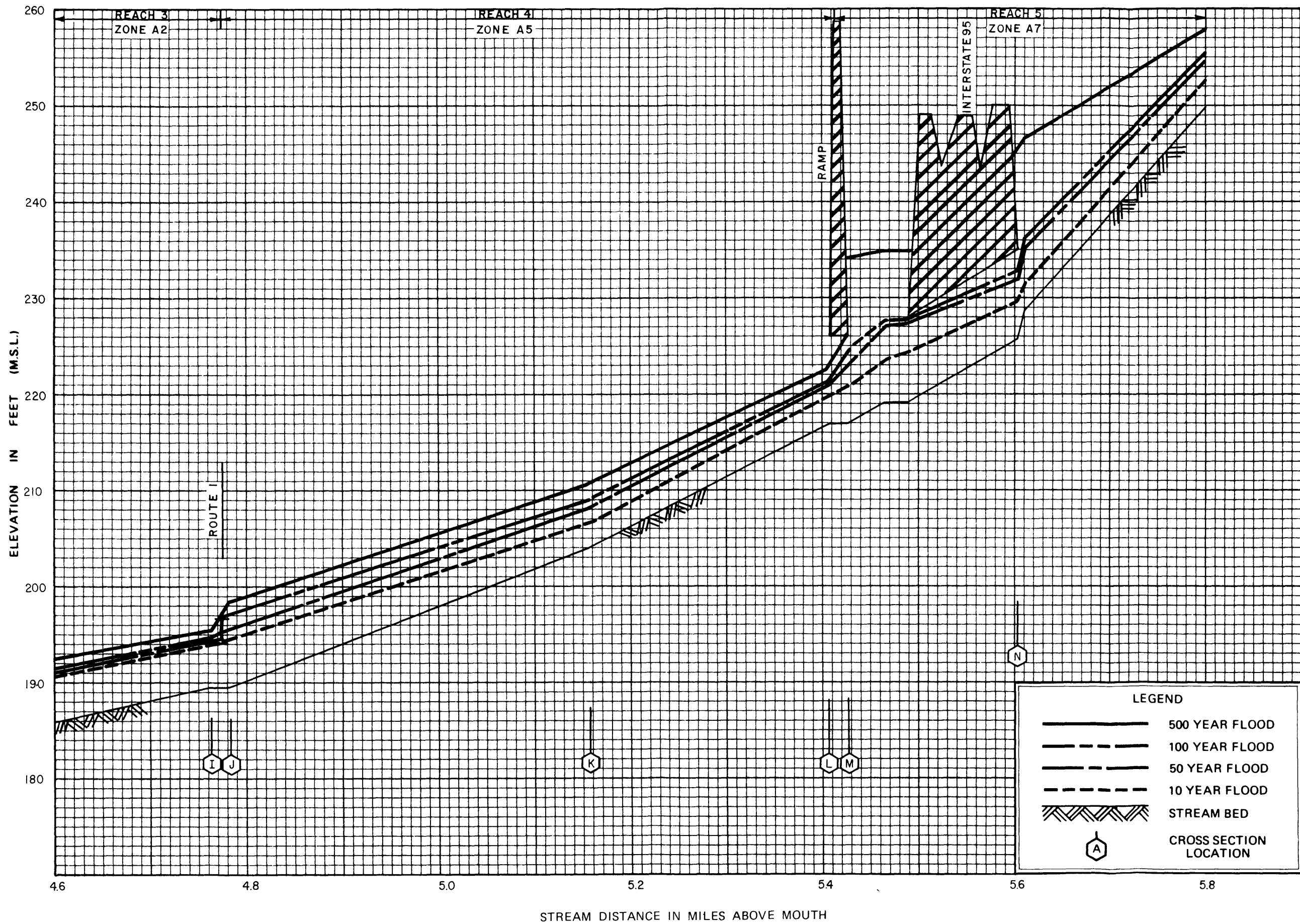
FEDERAL EMERGENCY MANAGEMENT AGENCY

HOWARD COUNTY, MD



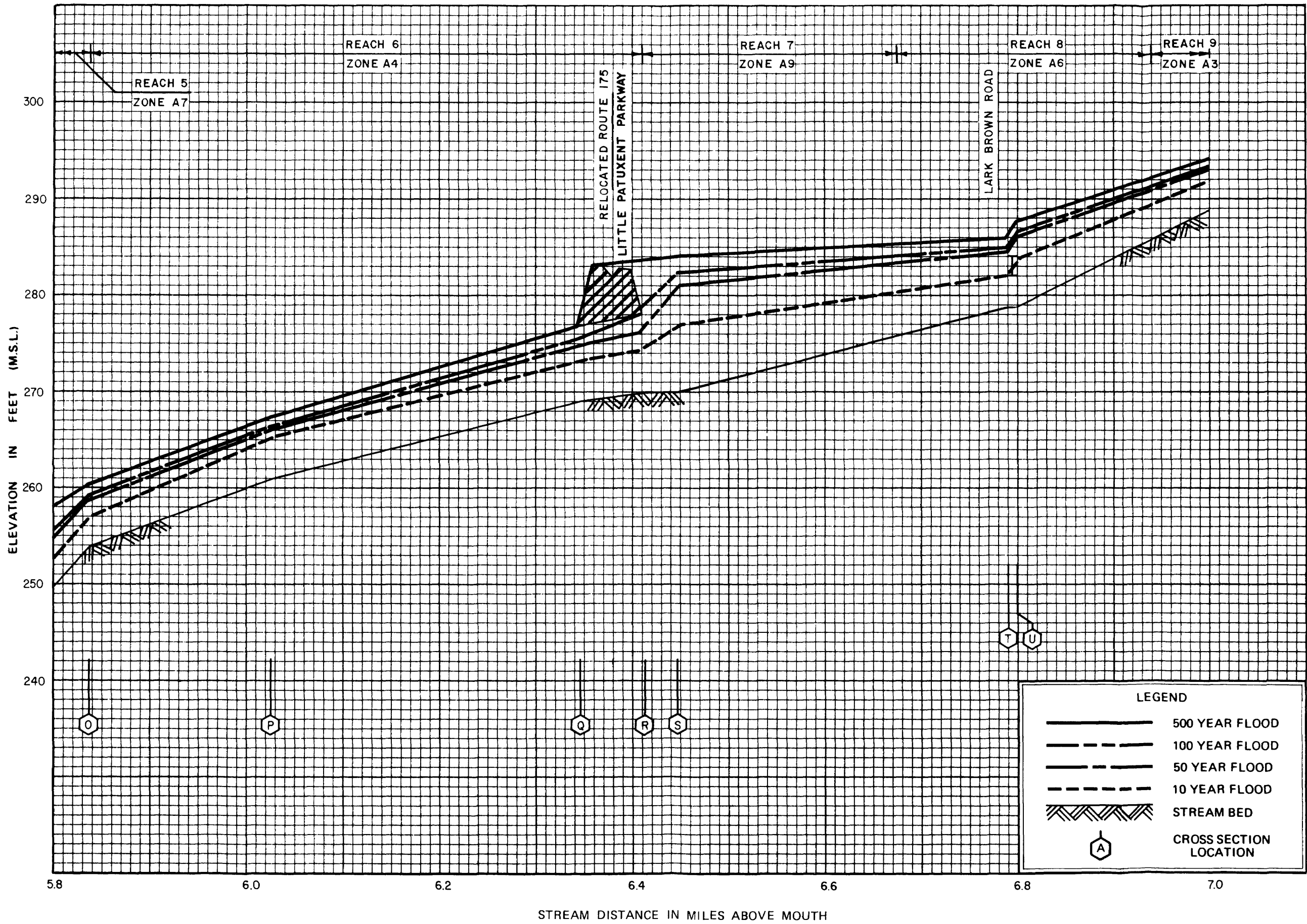
FLOOD PROFILES
DORSEY RUN

FEDERAL EMERGENCY MANAGEMENT AGENCY
HOWARD CO., MD



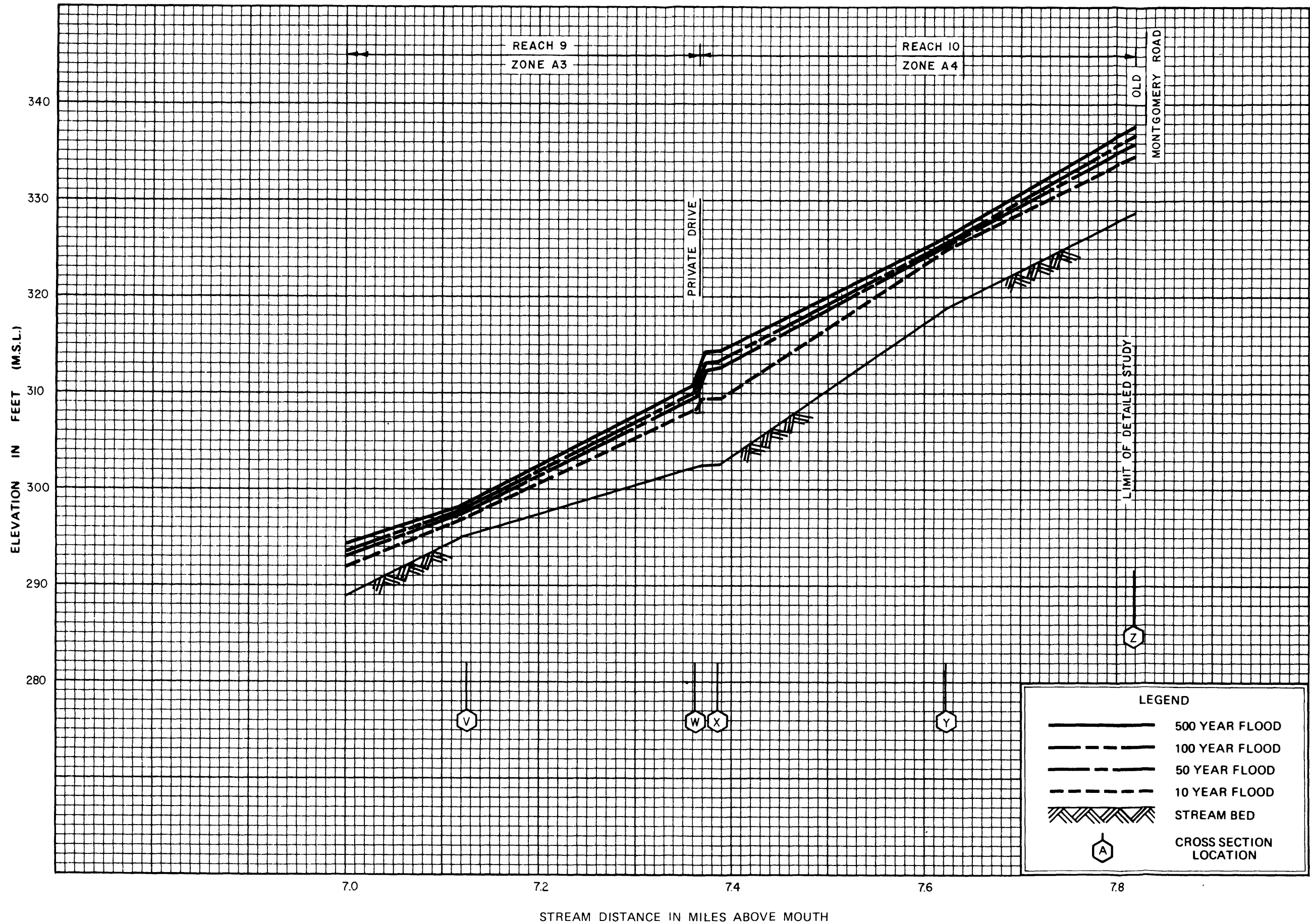
FLOOD PROFILES
DORSEY RUN

FEDERAL EMERGENCY MANAGEMENT AGENCY
HOWARD CO., MD



FLOOD PROFILES
DORSEY RUN

FEDERAL EMERGENCY MANAGEMENT AGENCY
HOWARD CO., MD

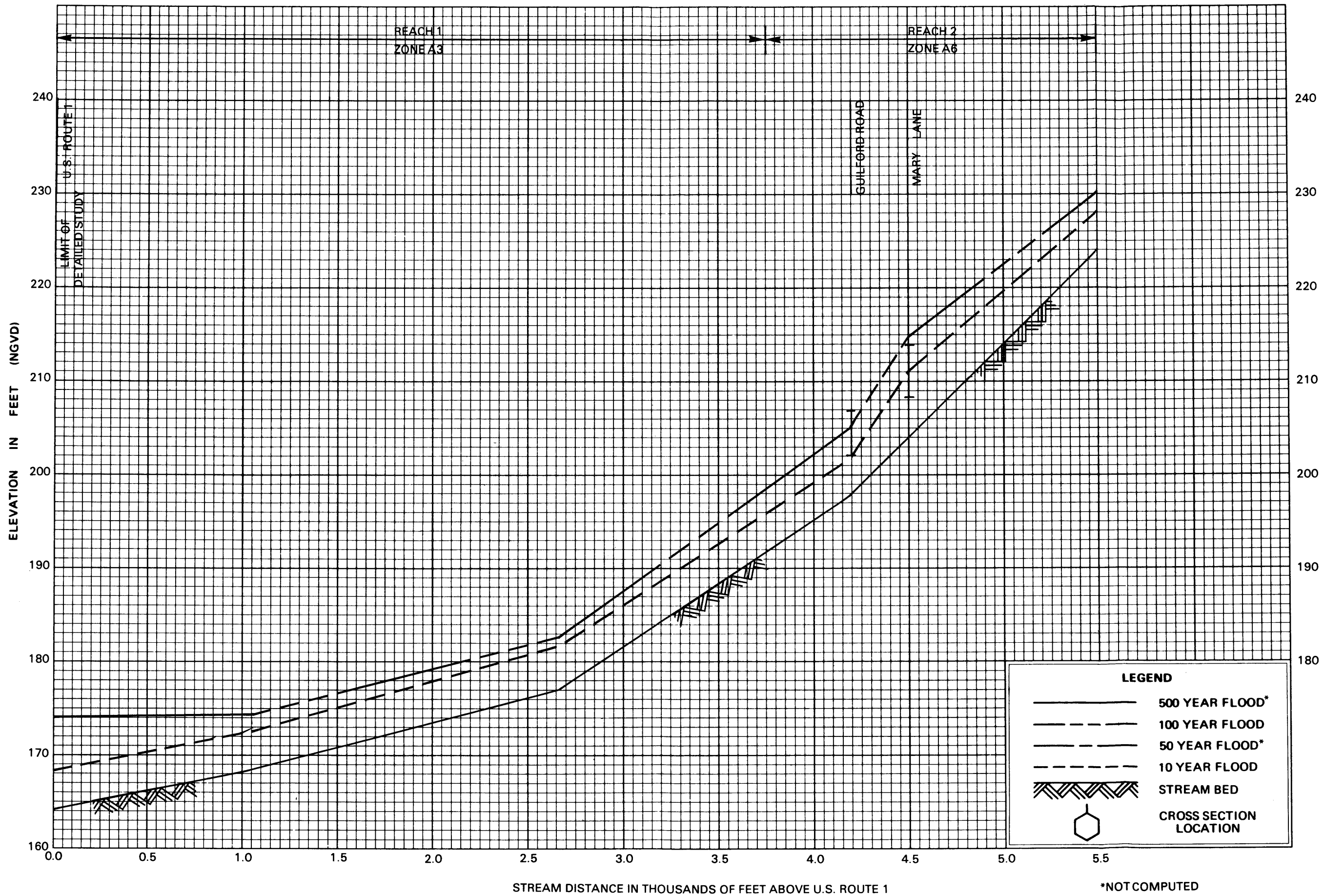


FLOOD PROFILES

DORSEY RUN

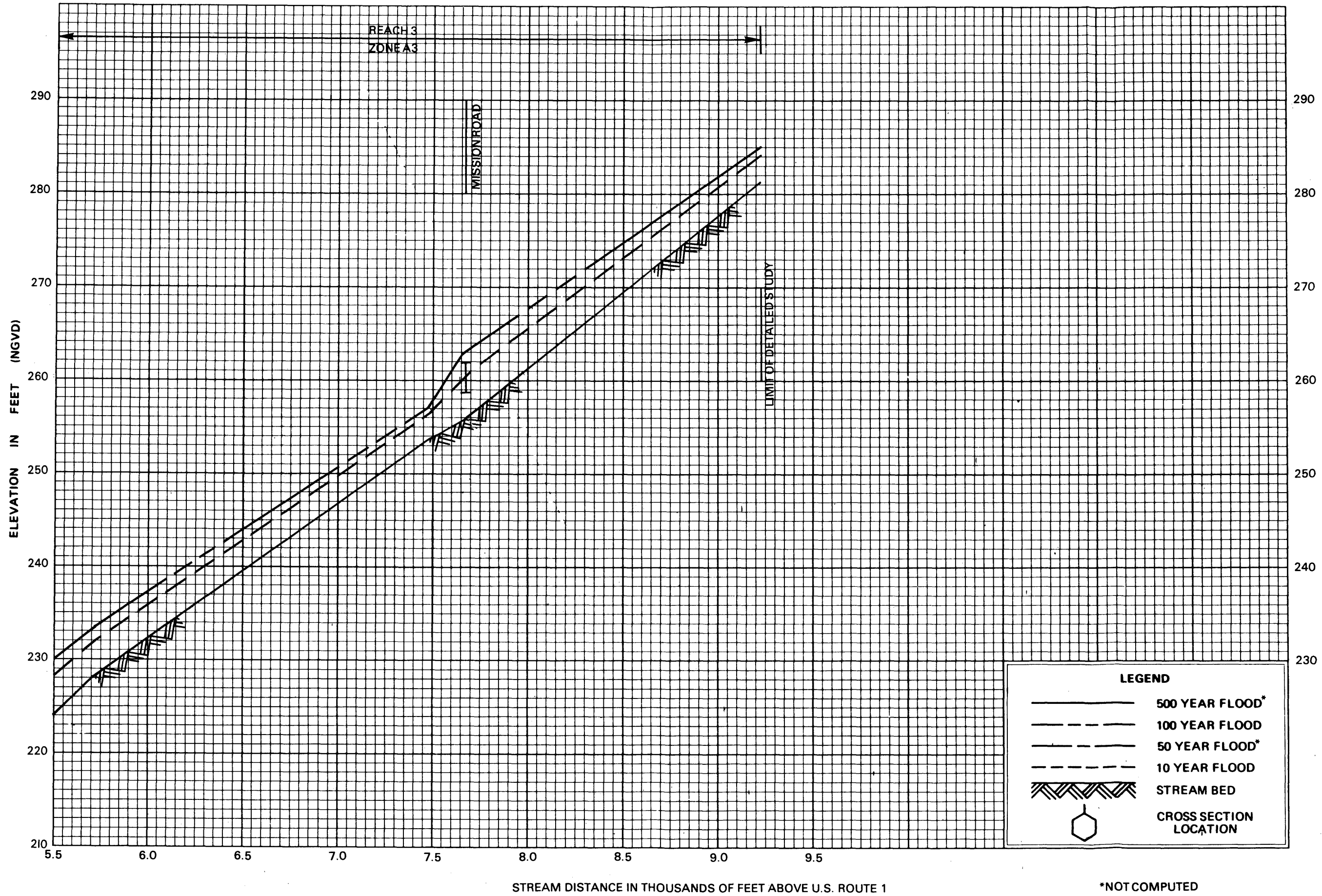
FEDERAL EMERGENCY MANAGEMENT AGENCY

HOWARD CO., MD



FLOOD PROFILES
GUILFORD BRANCH

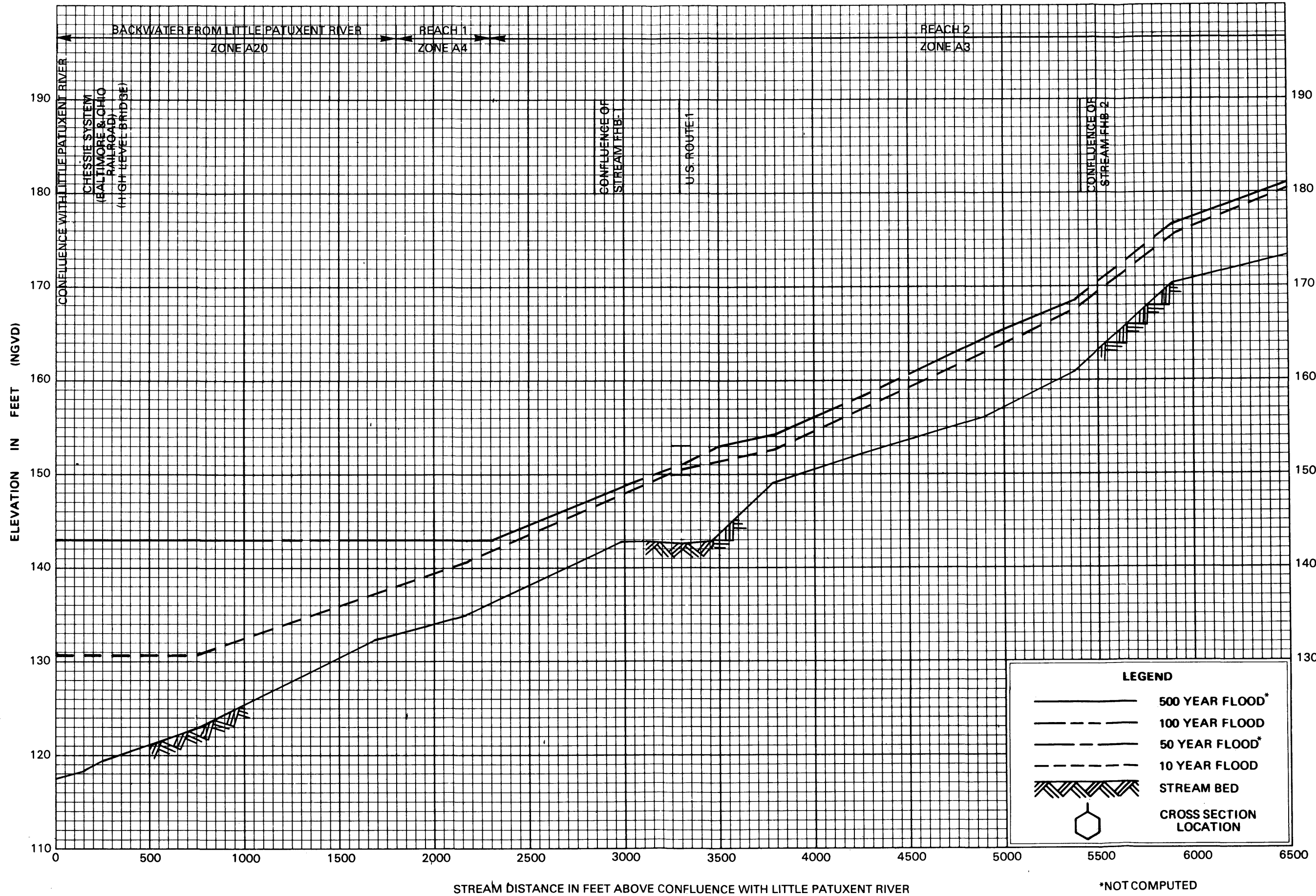
FEDERAL EMERGENCY MANAGEMENT AGENCY
HOWARD COUNTY, MD



*NOT COMPUTED

**FLOOD PROFILES
GUILFORD BRANCH**

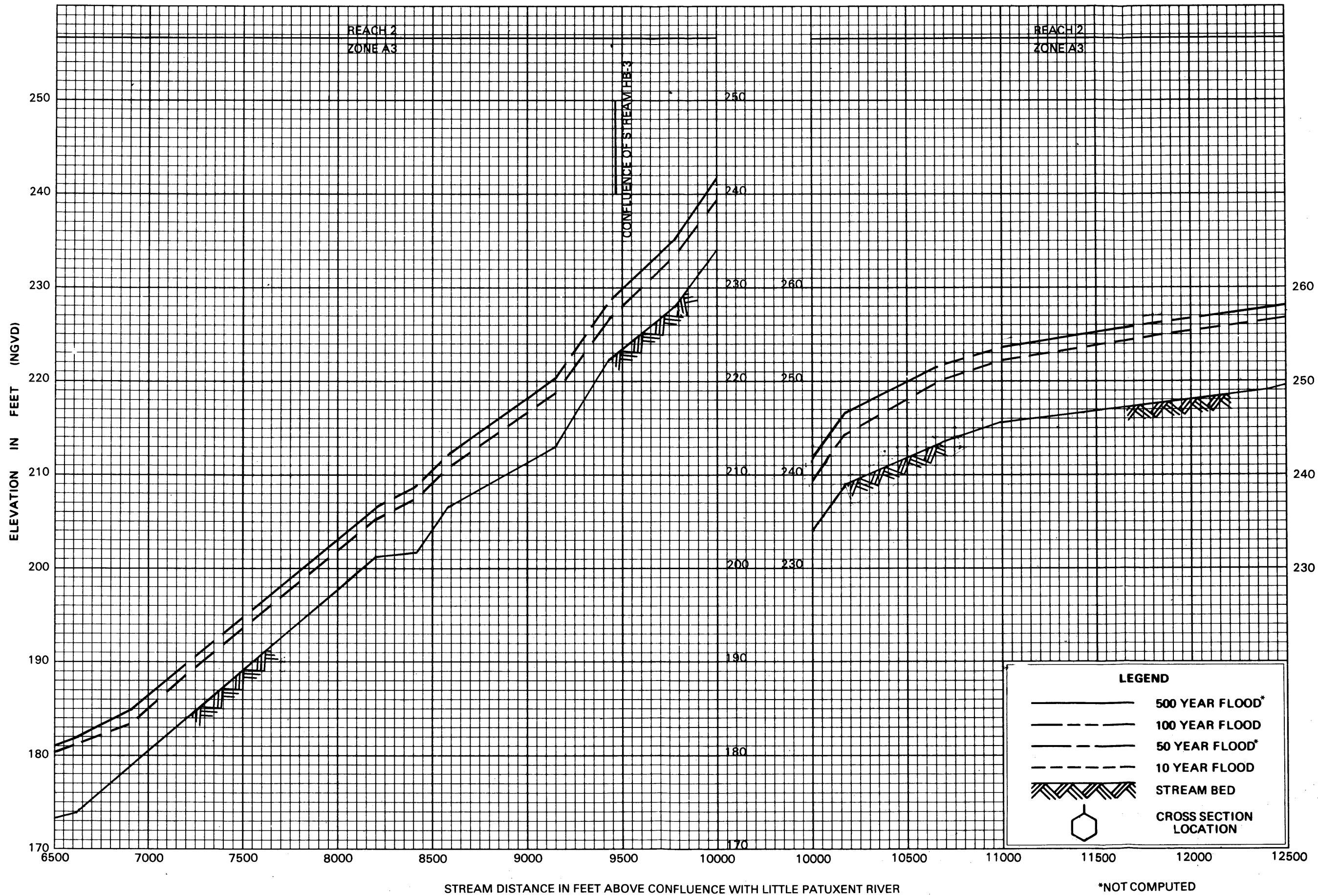
FEDERAL EMERGENCY MANAGEMENT AGENCY
HOWARD COUNTY, MD



*NOT COMPUTED

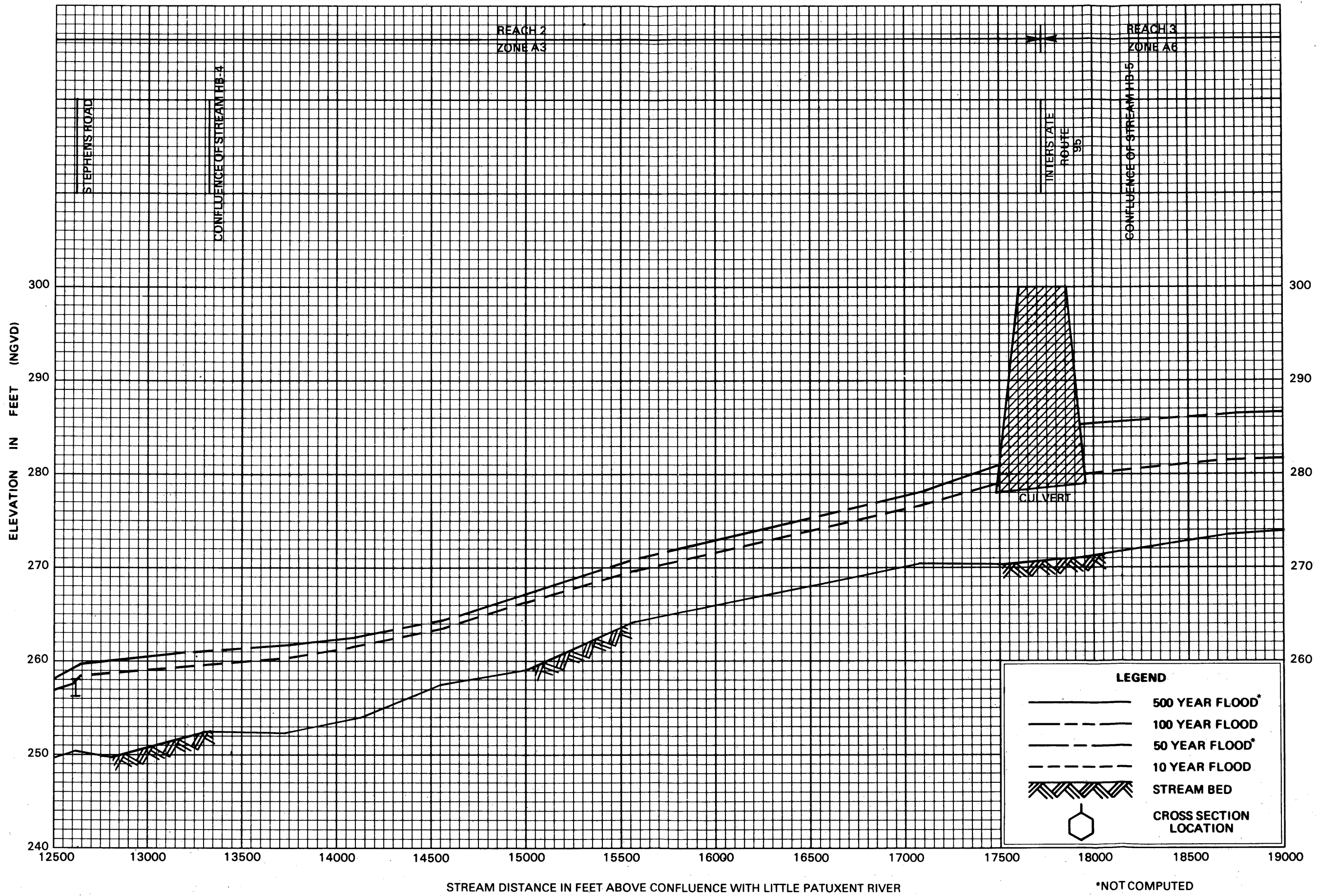
FLOOD PROFILES
HAMMOND BRANCH

FEDERAL EMERGENCY MANAGEMENT AGENCY
HOWARD COUNTY, MD



**FLOOD PROFILES
HAMMOND BRANCH**

FEDERAL EMERGENCY MANAGEMENT AGENCY
HOWARD COUNTY, MD

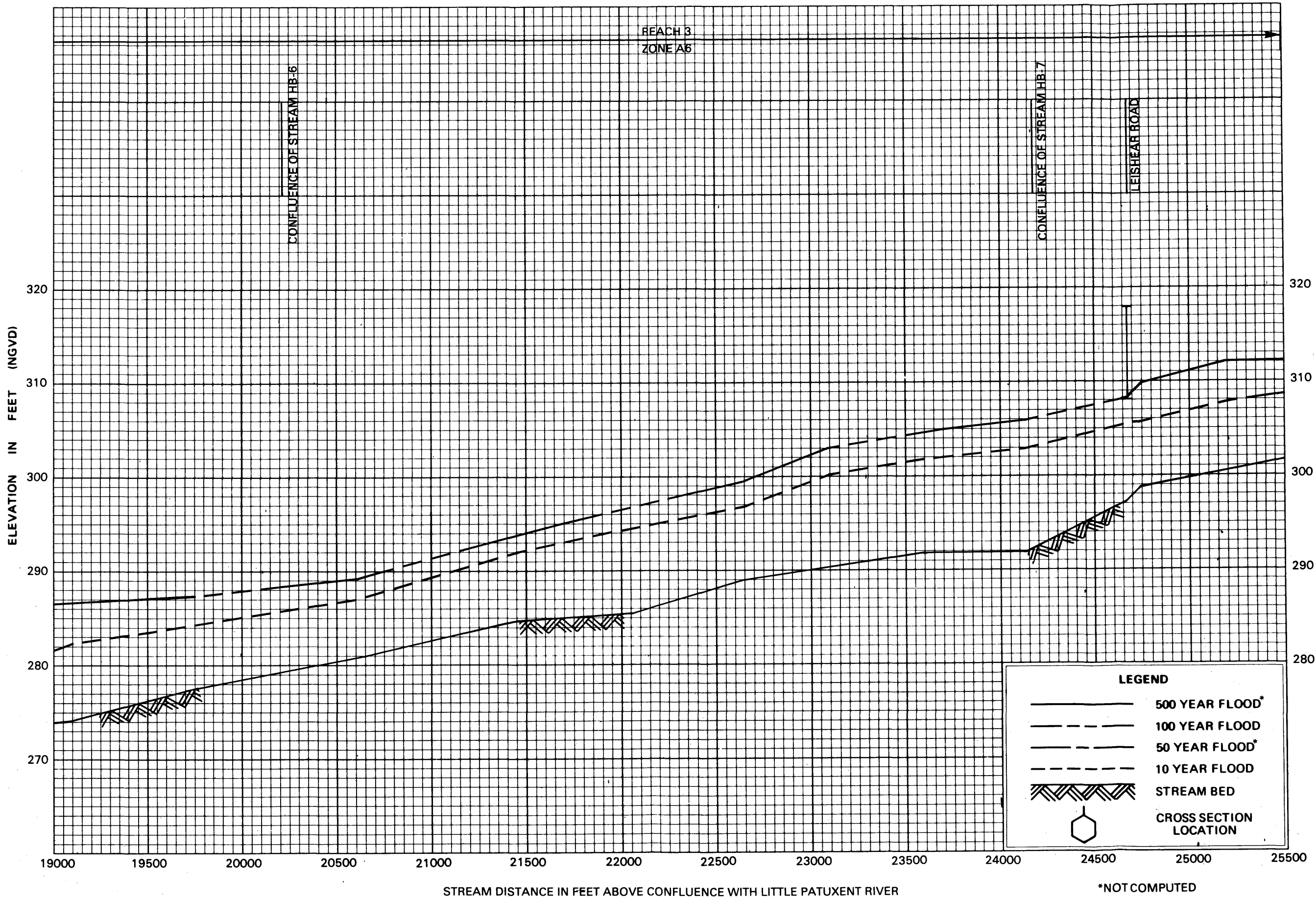


FLOOD PROFILES

HAMMOND BRANCH

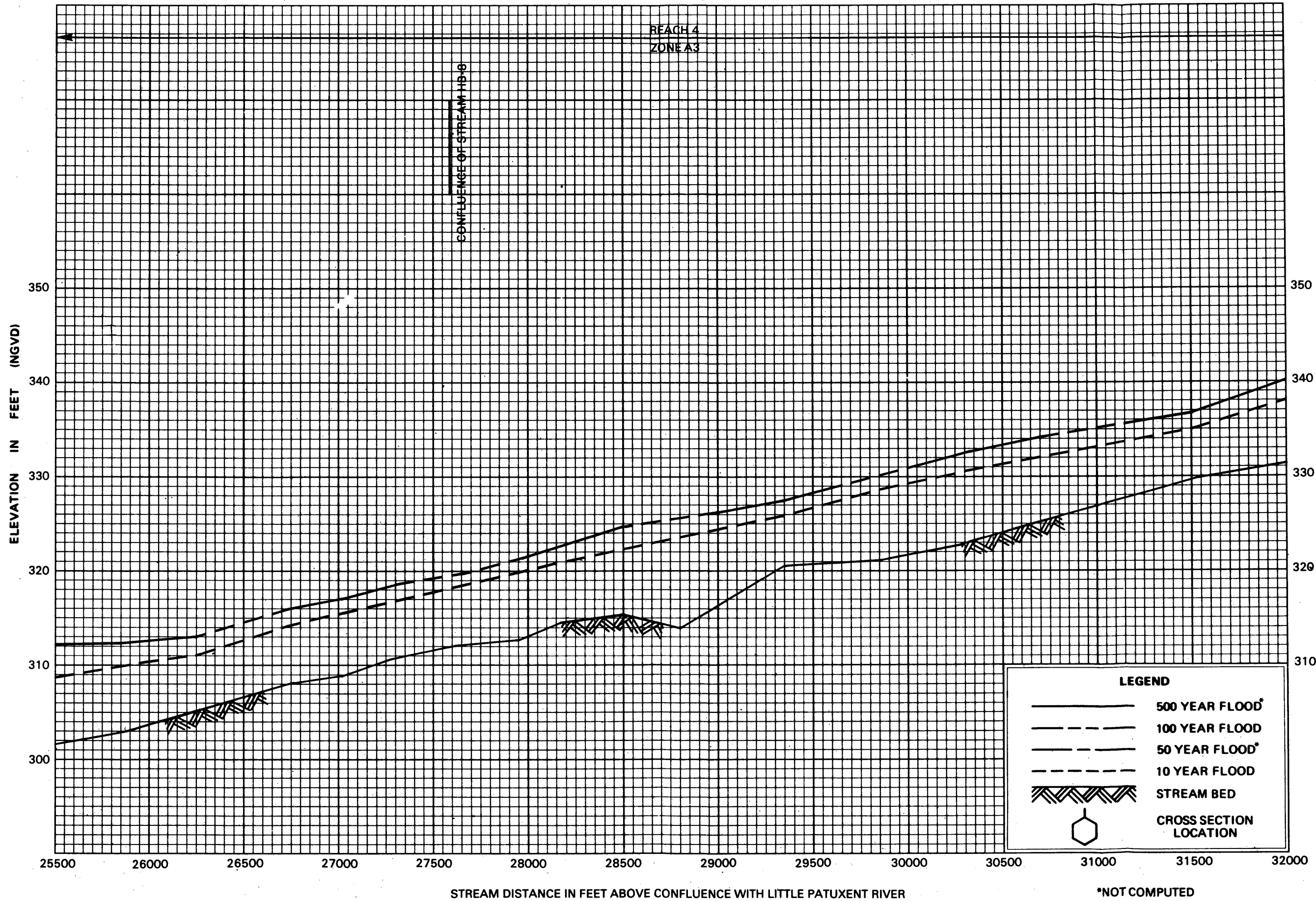
FEDERAL EMERGENCY MANAGEMENT AGENCY

HOWARD COUNTY, MD



FLOOD PROFILES
HAMMOND BRANCH

FEDERAL EMERGENCY MANAGEMENT AGENCY
HOWARD COUNTY, MD

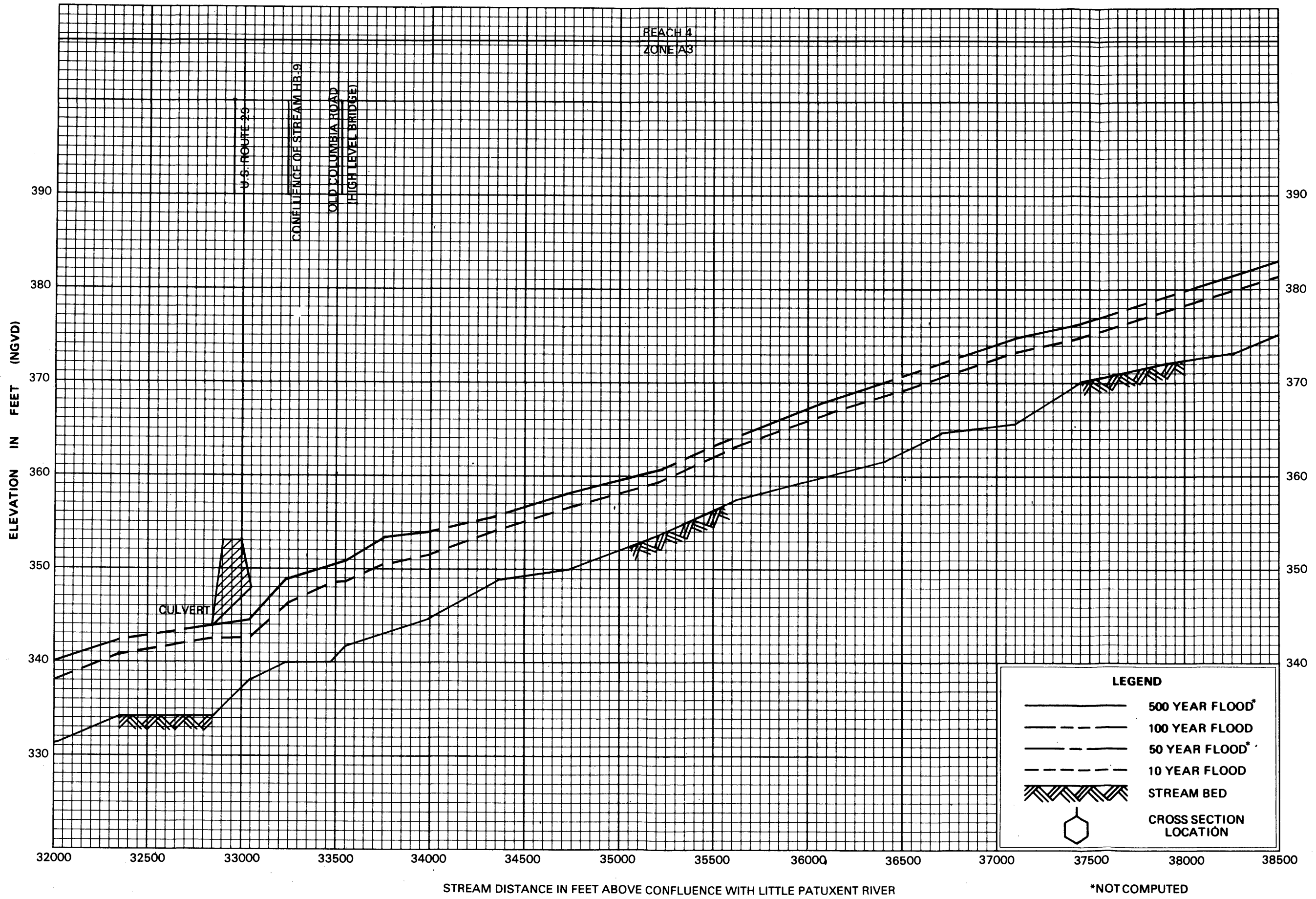


**FLOOD PROFILES
HAMMOND BRANCH**

FEDERAL EMERGENCY MANAGEMENT AGENCY

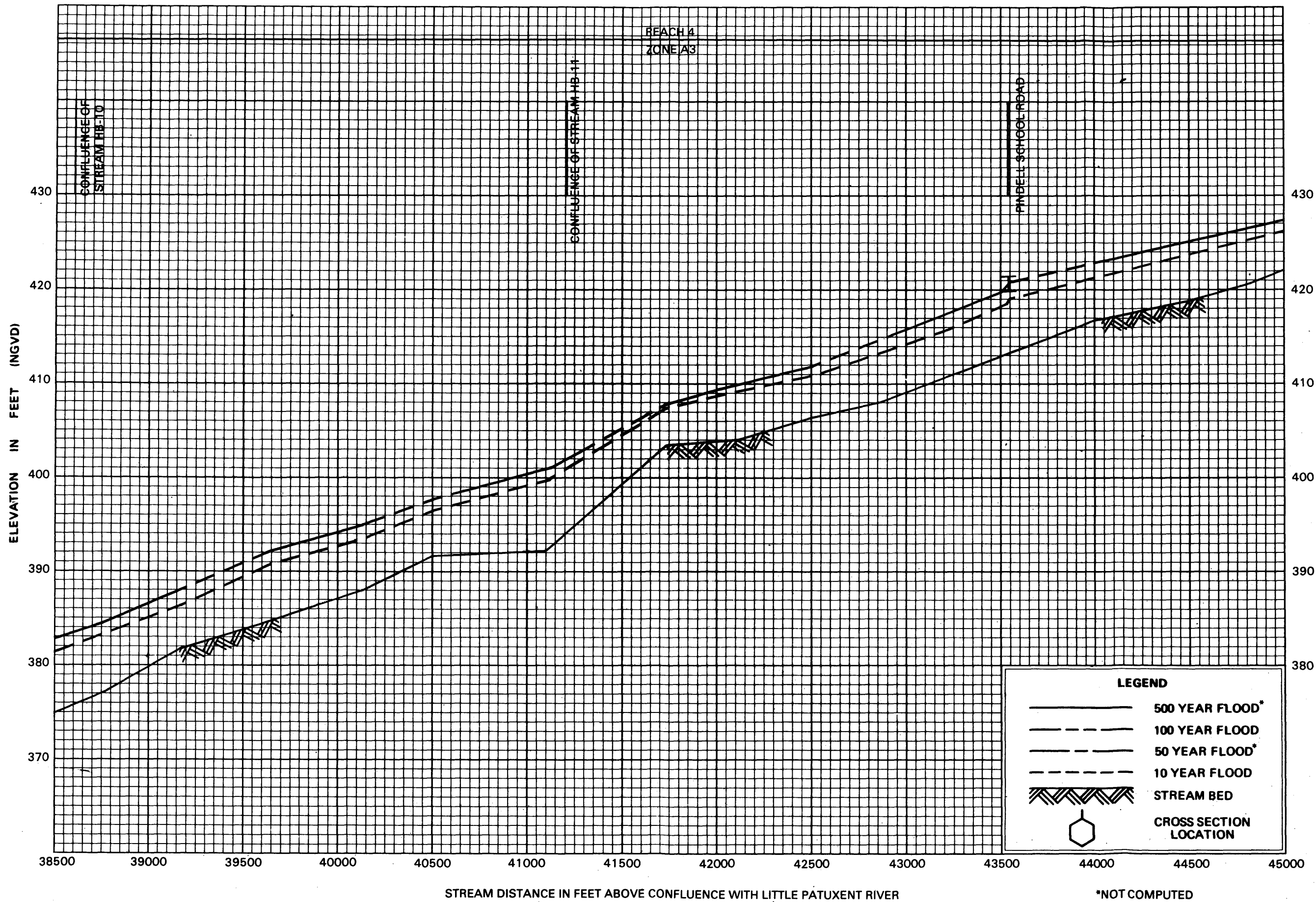
HOWARD COUNTY, MD

88P



FLOOD PROFILES
HAMMOND BRANCH

FEDERAL EMERGENCY MANAGEMENT AGENCY
HOWARD COUNTY, MD

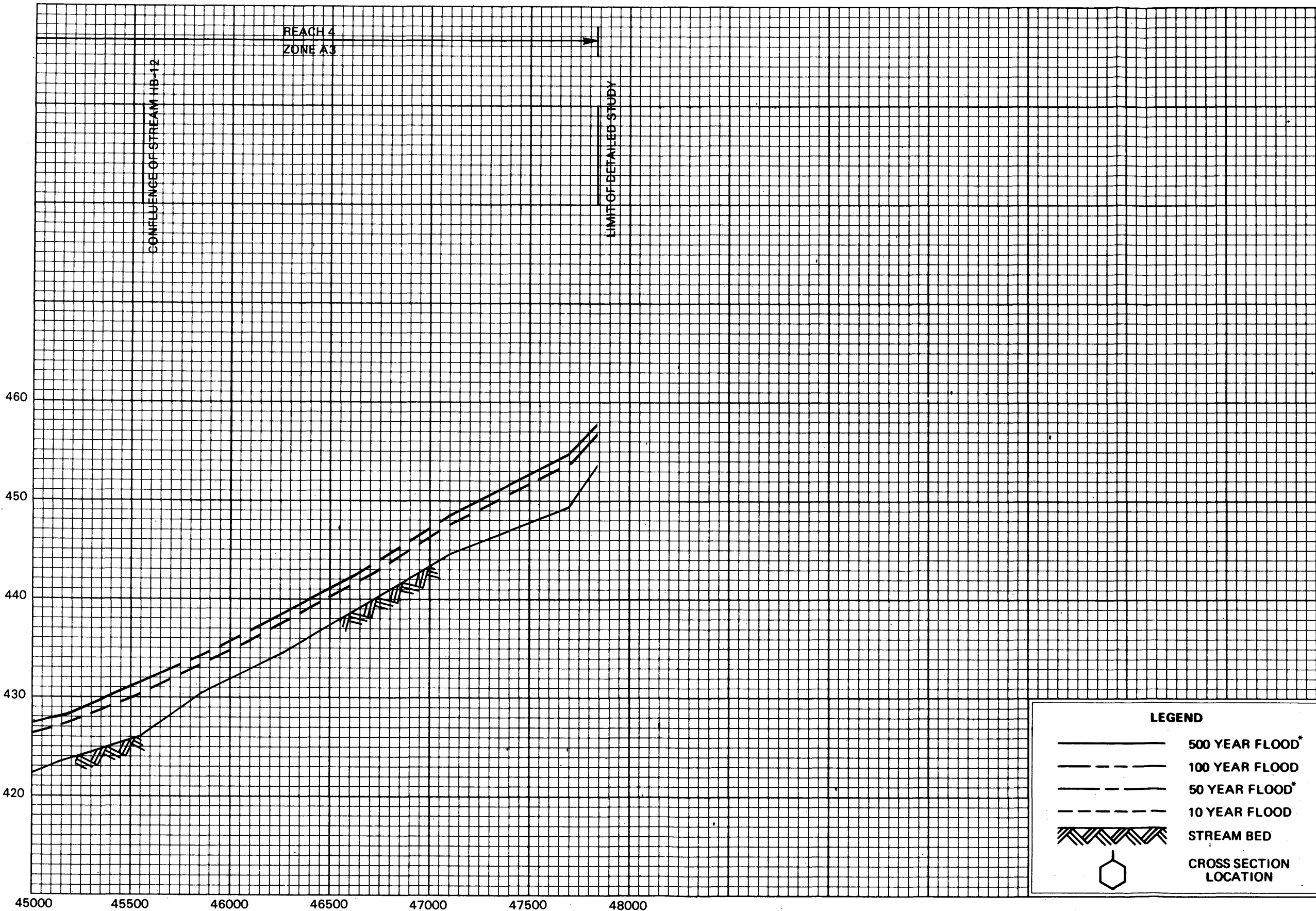


FLOOD PROFILES
HAMMOND BRANCH

FEDERAL EMERGENCY MANAGEMENT AGENCY
HOWARD COUNTY, MD

*NOT COMPUTED

ELEVATION IN FEET (NGVD)



45000 45500 46000 46500 47000 47500 48000

STREAM DISTANCE IN FEET ABOVE CONFLUENCE WITH LITTLE PATUXENT RIVER

LEGEND

- 500 YEAR FLOOD*
- - - - 100 YEAR FLOOD
- - - - 50 YEAR FLOOD*
- - - - 10 YEAR FLOOD
- ////// STREAM BED
- ⬡ CROSS SECTION LOCATION

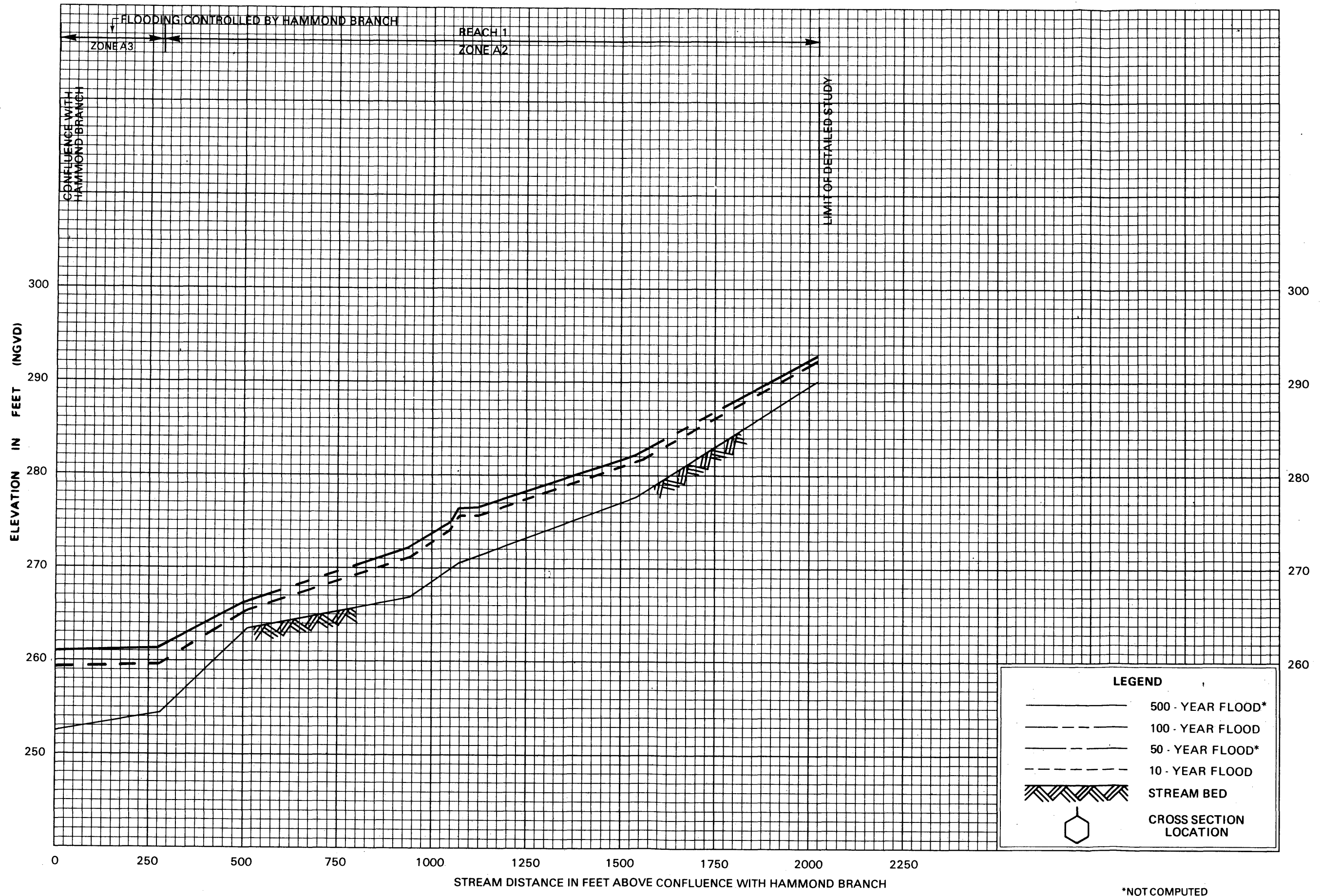
*NOT COMPUTED

**FLOOD PROFILES
HAMMOND BRANCH**

FEDERAL EMERGENCY MANAGEMENT AGENCY

HOWARD COUNTY, MD

91P



LEGEND	
	500 - YEAR FLOOD*
	100 - YEAR FLOOD
	50 - YEAR FLOOD*
	10 - YEAR FLOOD
	STREAM BED
	CROSS SECTION LOCATION

*NOT COMPUTED


FLOOD PROFILES

STREAM HB-4

FEDERAL EMERGENCY MANAGEMENT AGENCY

HOWARD COUNTY, MD

95P

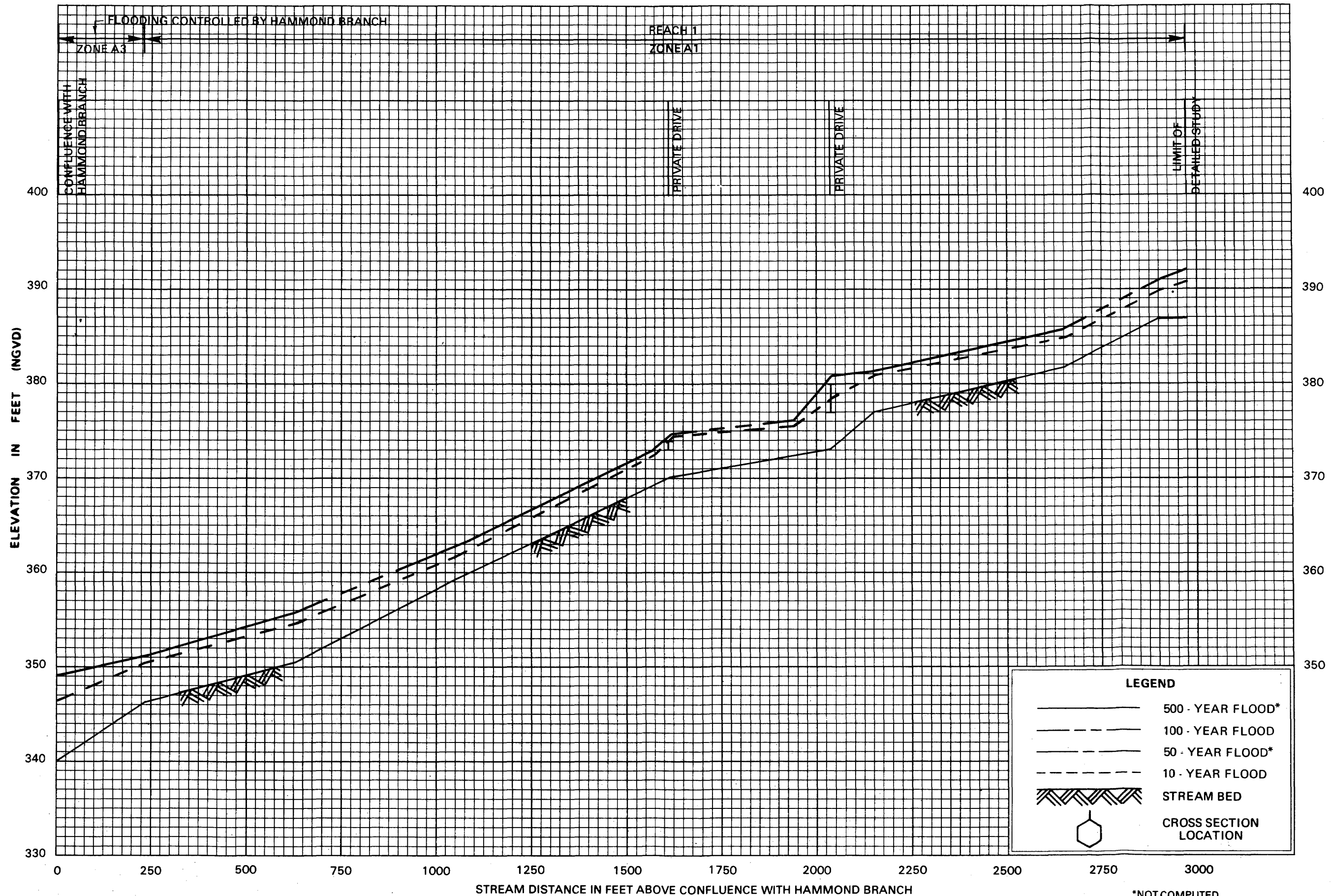


FLOOD PROFILES

STREAM HB-7

FEDERAL EMERGENCY MANAGEMENT AGENCY

HOWARD COUNTY, MD



FLOOD PROFILES


STREAM HB-9

FEDERAL EMERGENCY MANAGEMENT AGENCY

HOWARD COUNTY, MD


100P

*NOT COMPUTED



FLOOD PROFILES
STREAM HB-10

FEDERAL EMERGENCY MANAGEMENT AGENCY
HOWARD COUNTY, MD



FLOOD PROFILES

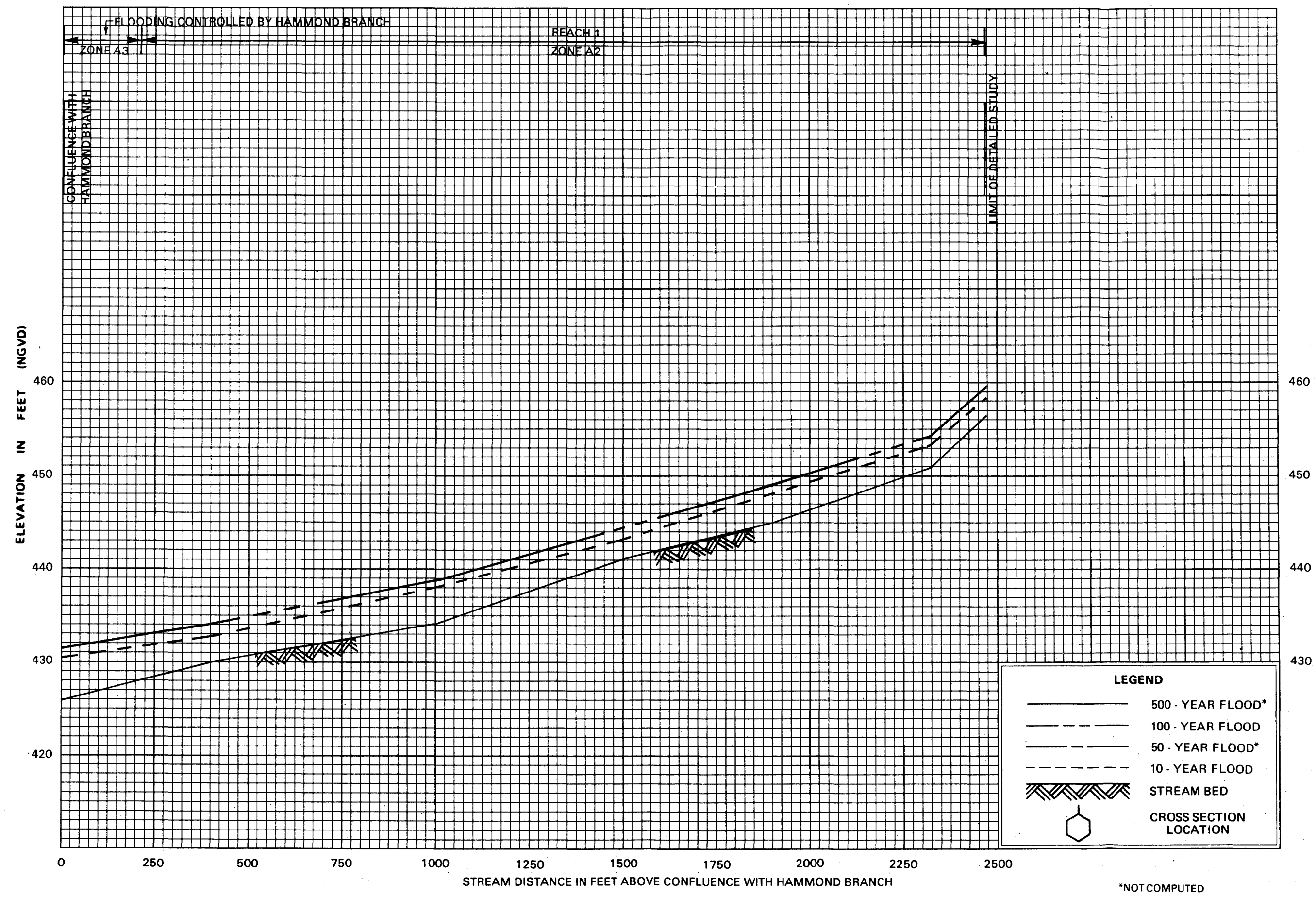
STREAM HB-11

FEDERAL EMERGENCY MANAGEMENT AGENCY

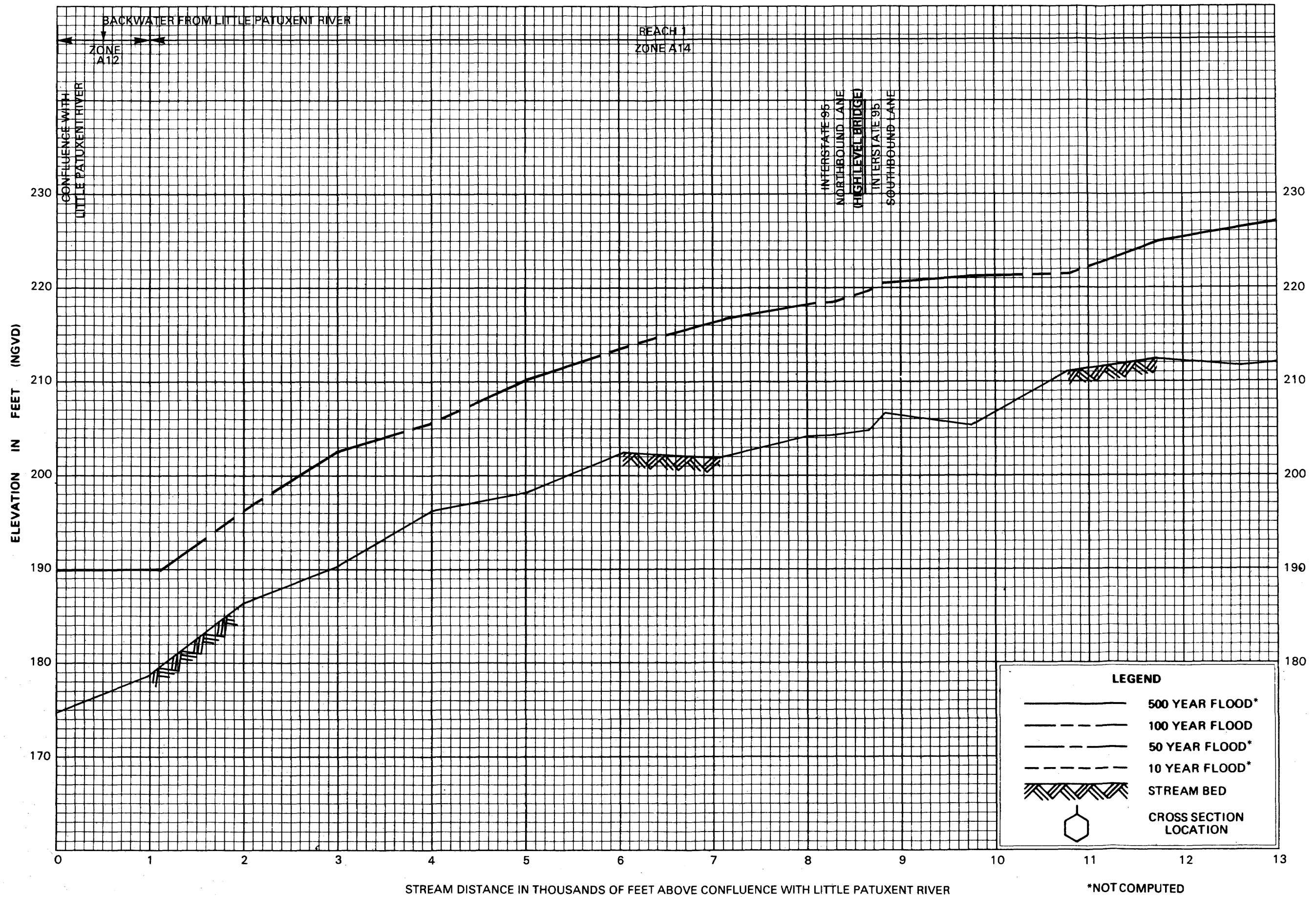
HOWARD COUNTY, MD

FLOOD PROFILES
STREAM HB-12

FEDERAL EMERGENCY MANAGEMENT AGENCY
HOWARD COUNTY, MD



*NOT COMPUTED



FLOOD PROFILES
MIDDLE PATUXENT RIVER

FEDERAL EMERGENCY MANAGEMENT AGENCY
HOWARD COUNTY, MD

REACH 1
ZONE A14

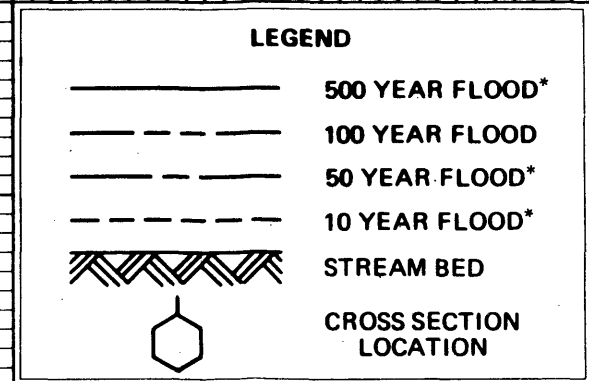
MURRAY HILL
ROAD

ELEVATION IN FEET (NGVD)

250
240
230
220
210
200

13 14 15 16 17 18 19 20 21 22 23 24 25 26

STREAM DISTANCE IN THOUSANDS OF FEET ABOVE CONFLUENCE WITH LITTLE PATUXENT RIVER



*NOT COMPUTED

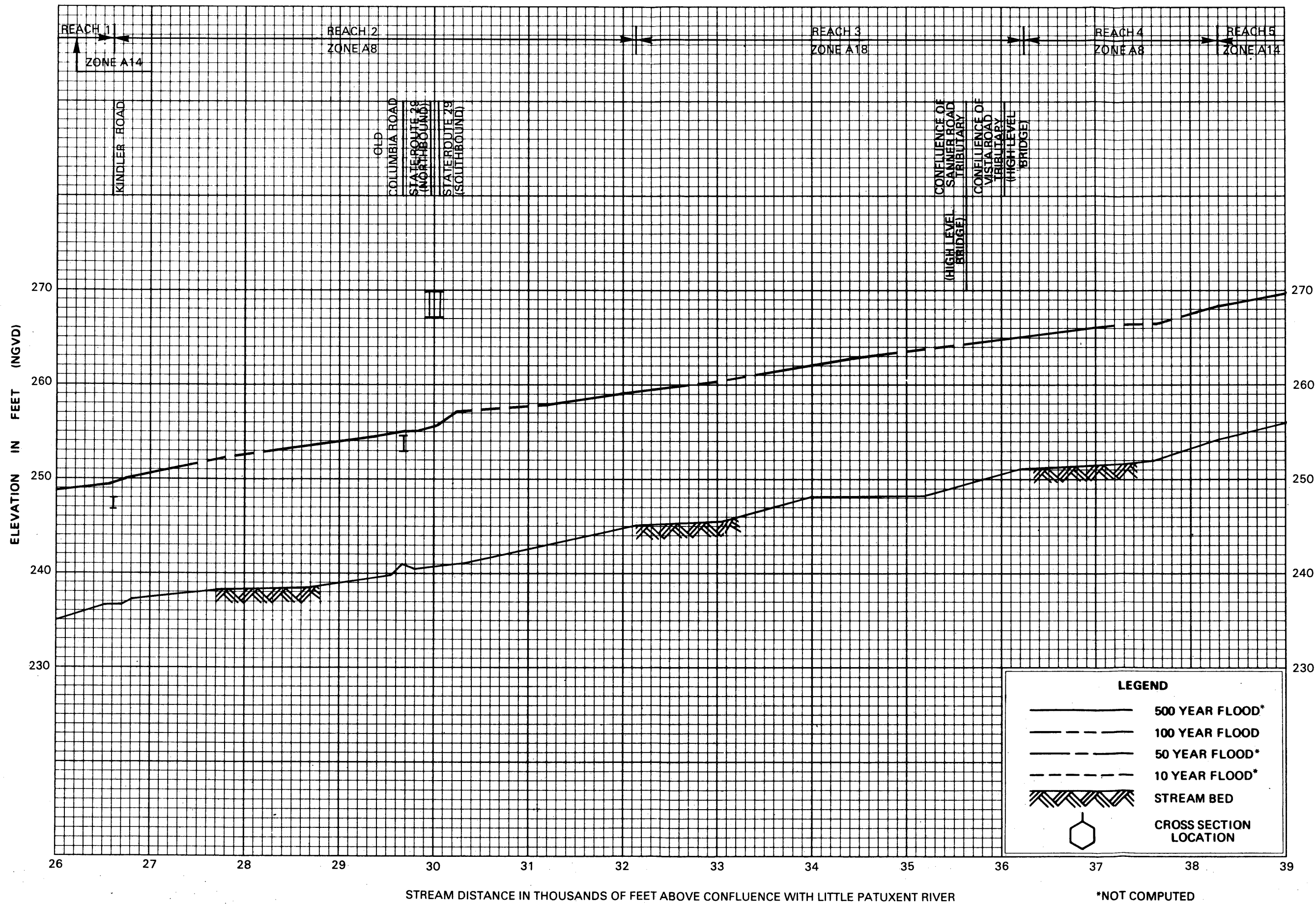
FLOOD PROFILES

MIDDLE PATUXENT RIVER

FEDERAL EMERGENCY MANAGEMENT AGENCY


HOWARD COUNTY, MD

105P



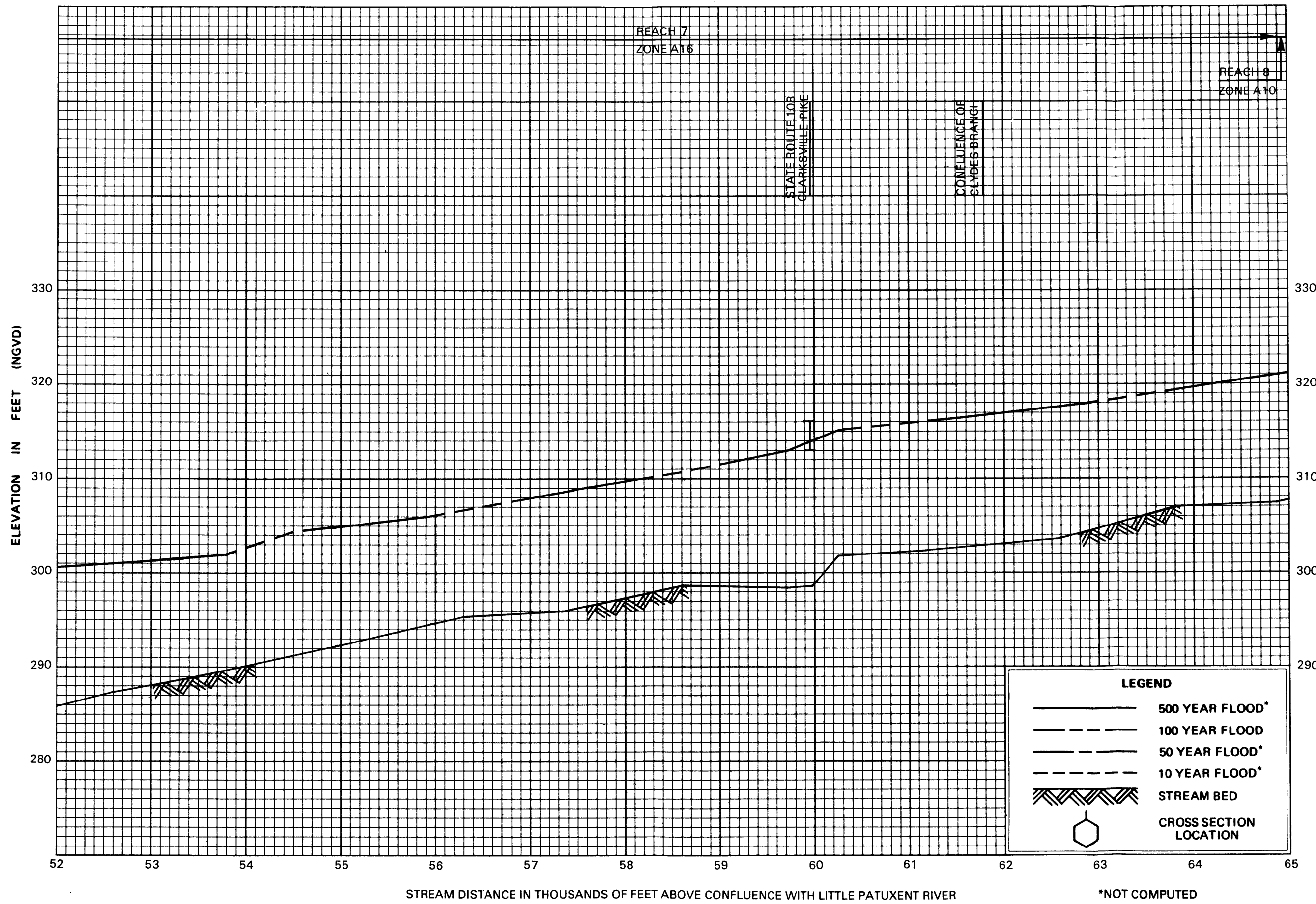
FLOOD PROFILES
MIDDLE PATUXENT RIVER

FEDERAL EMERGENCY MANAGEMENT AGENCY
HOWARD COUNTY, MD



FLOOD PROFILES
MIDDLE PATUXENT RIVER

FEDERAL EMERGENCY MANAGEMENT AGENCY
HOWARD COUNTY, MD



FLOOD PROFILES
MIDDLE PATUXENT RIVER

FEDERAL EMERGENCY MANAGEMENT AGENCY
HOWARD COUNTY, MD

*NOT COMPUTED

REACH 8
ZONE A10

HOMERWOOD ROAD

ELEVATION IN FEET (NGVD)

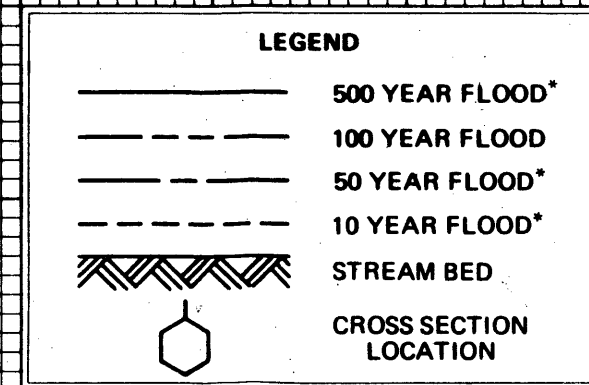
350
340
330
320
310
300

350
340
330
320
310

65 66 67 68 69 70 71 72 73 74 75 76 77 78

STREAM DISTANCE IN THOUSANDS OF FEET ABOVE CONFLUENCE WITH LITTLE PATUXENT RIVER


*NOT COMPUTED



**FLOOD PROFILES
MIDDLE PATUXENT RIVER**

FEDERAL EMERGENCY MANAGEMENT AGENCY

HOWARD COUNTY, MD



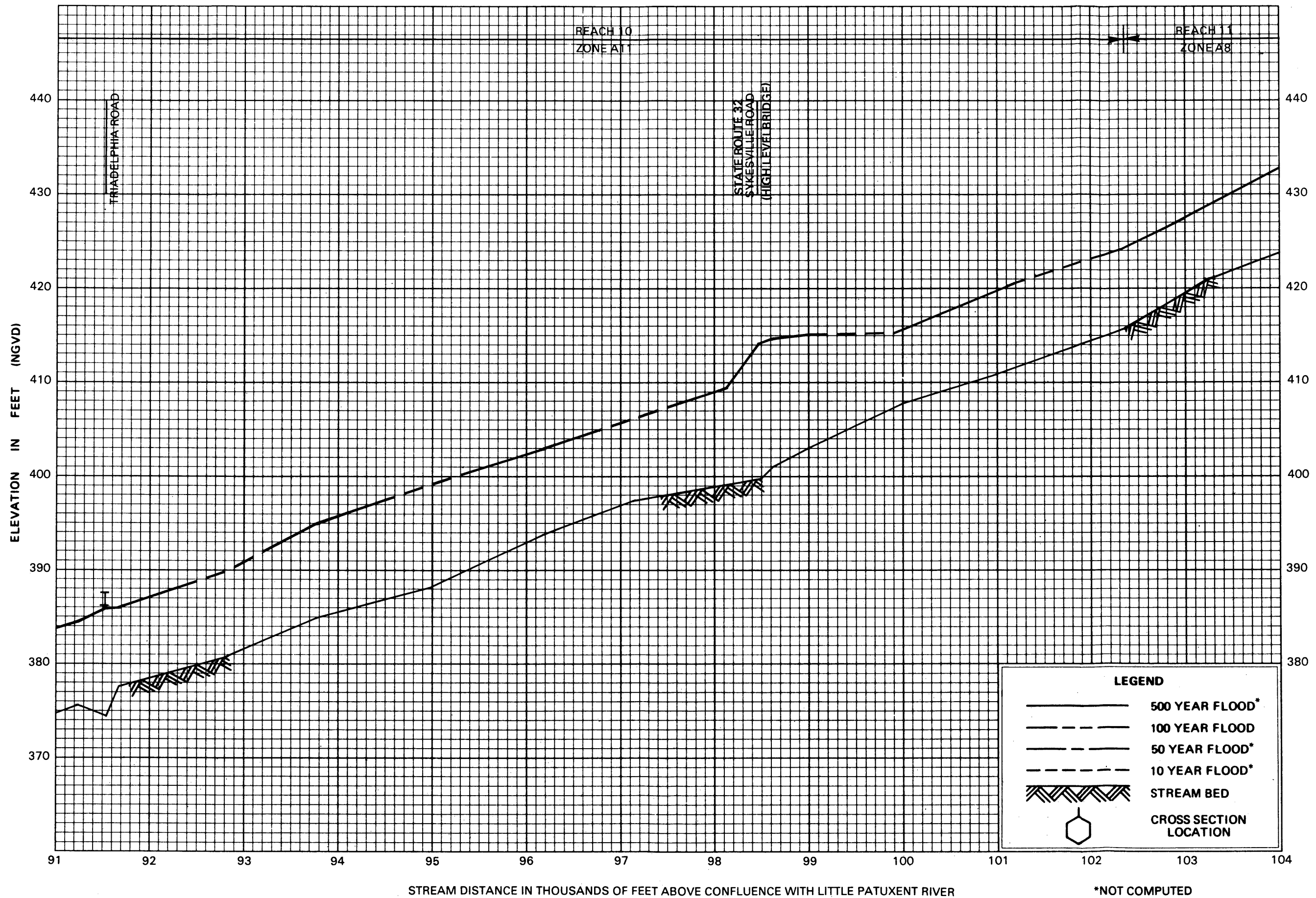
FLOOD PROFILES

MIDDLE PATUXENT RIVER

FEDERAL EMERGENCY MANAGEMENT AGENCY

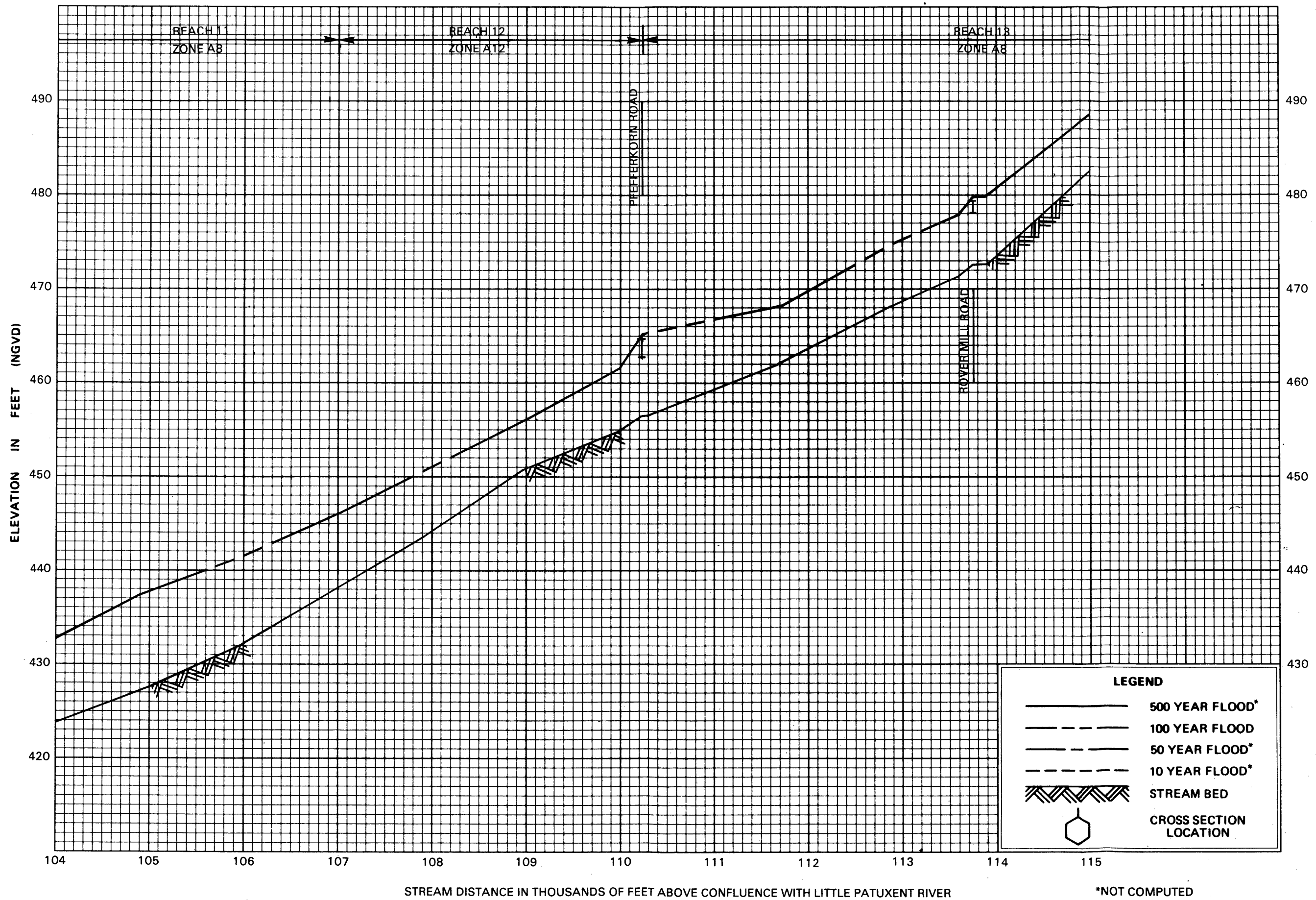
HOWARD COUNTY, MD

110P



FLOOD PROFILES
MIDDLE PATUXENT RIVER

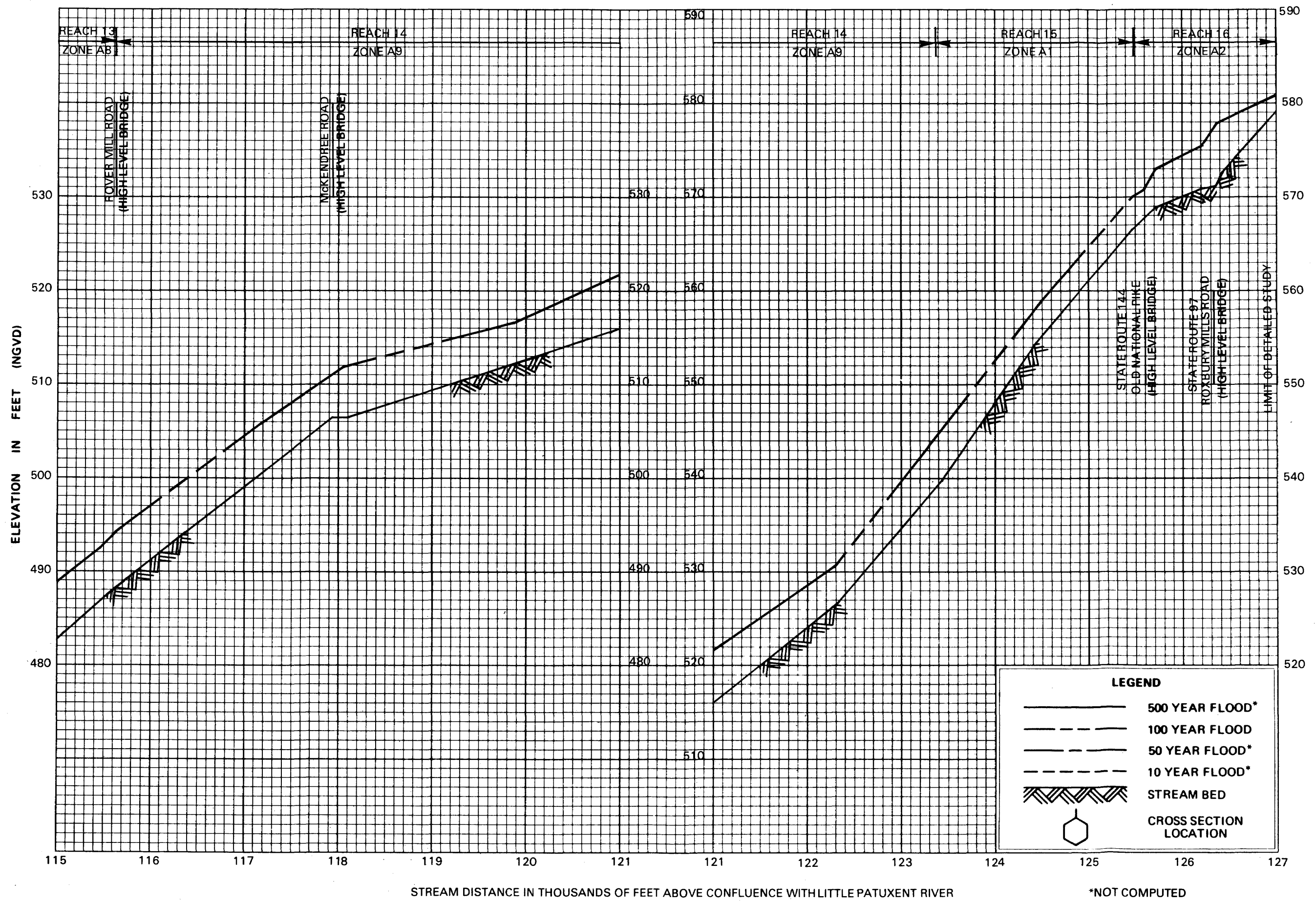
FEDERAL EMERGENCY MANAGEMENT AGENCY
HOWARD COUNTY, MD



FLOOD PROFILES
MIDDLE PATUXENT RIVER

FEDERAL EMERGENCY MANAGEMENT AGENCY
HOWARD COUNTY, MD

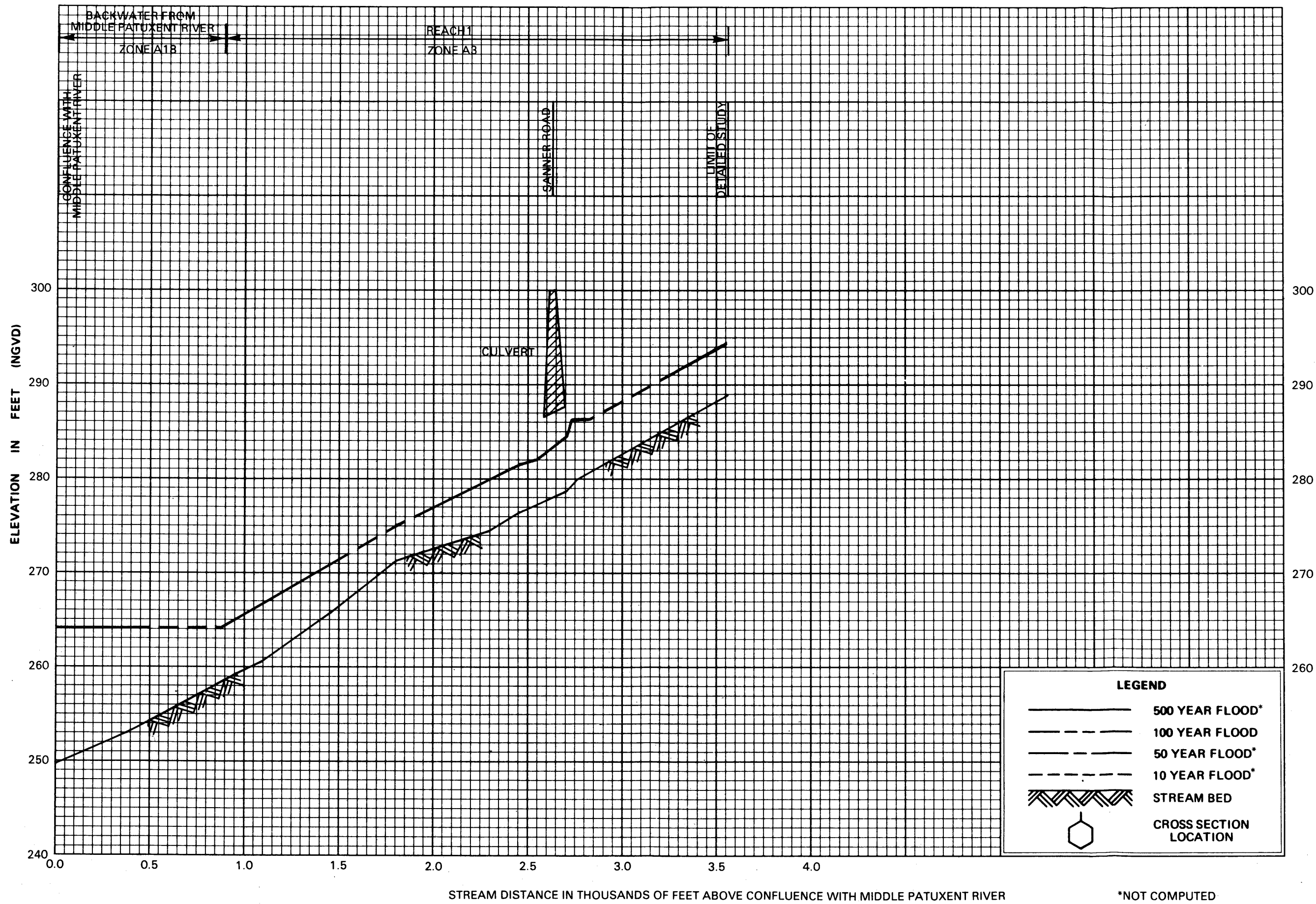
*NOT COMPUTED



FLOOD PROFILES
MIDDLE PATUXENT RIVER

FEDERAL EMERGENCY MANAGEMENT AGENCY
HOWARD COUNTY, MD

*NOT COMPUTED



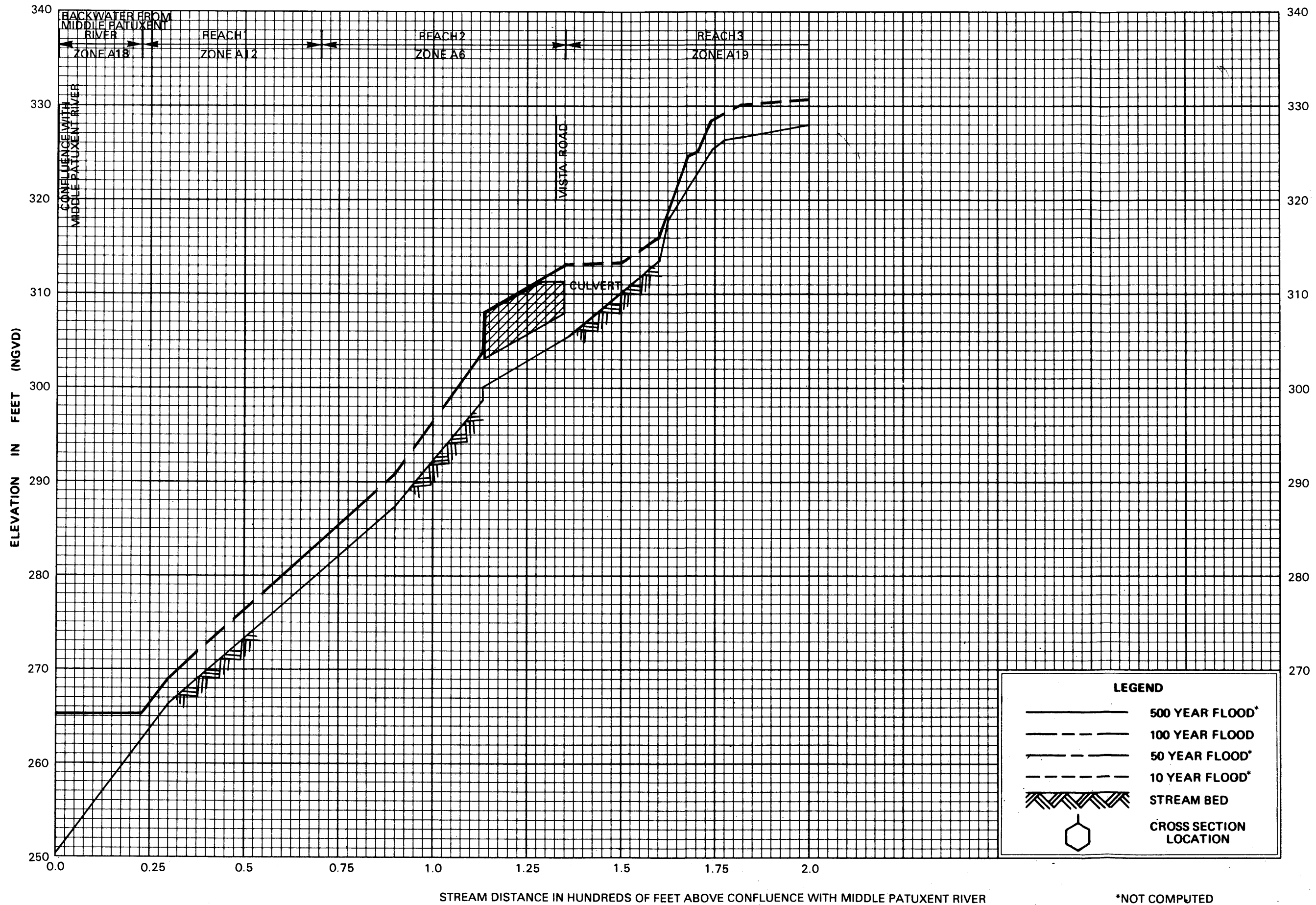
FLOOD PROFILES

SANNER ROAD TRIBUTARY

FEDERAL EMERGENCY MANAGEMENT AGENCY

HOWARD COUNTY, MD

*NOT COMPUTED



STREAM DISTANCE IN HUNDREDS OF FEET ABOVE CONFLUENCE WITH MIDDLE PATUXENT RIVER

*NOT COMPUTED

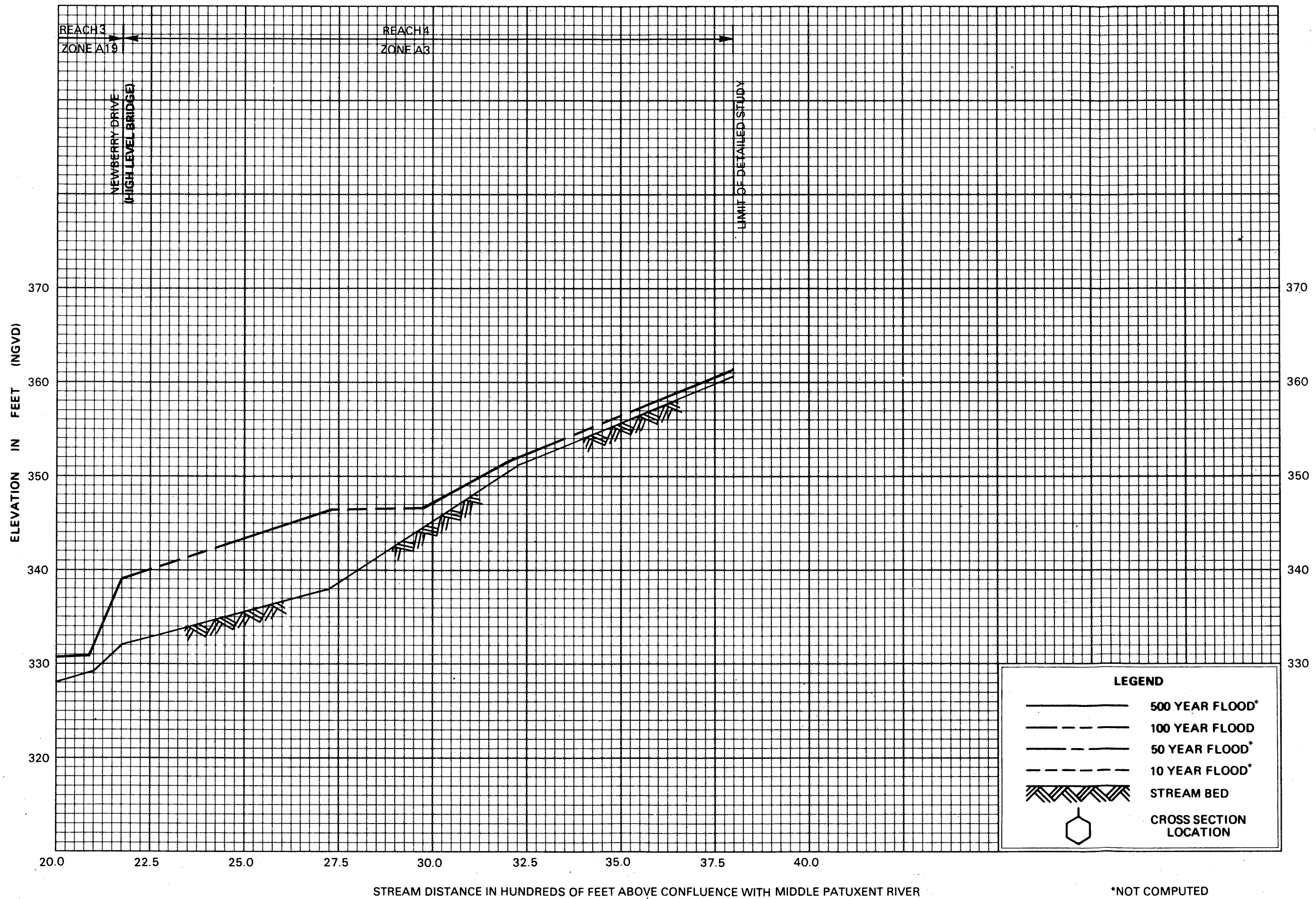
FLOOD PROFILES

VISTA ROAD TRIBUTARY

FEDERAL EMERGENCY MANAGEMENT AGENCY

HOWARD COUNTY, MD

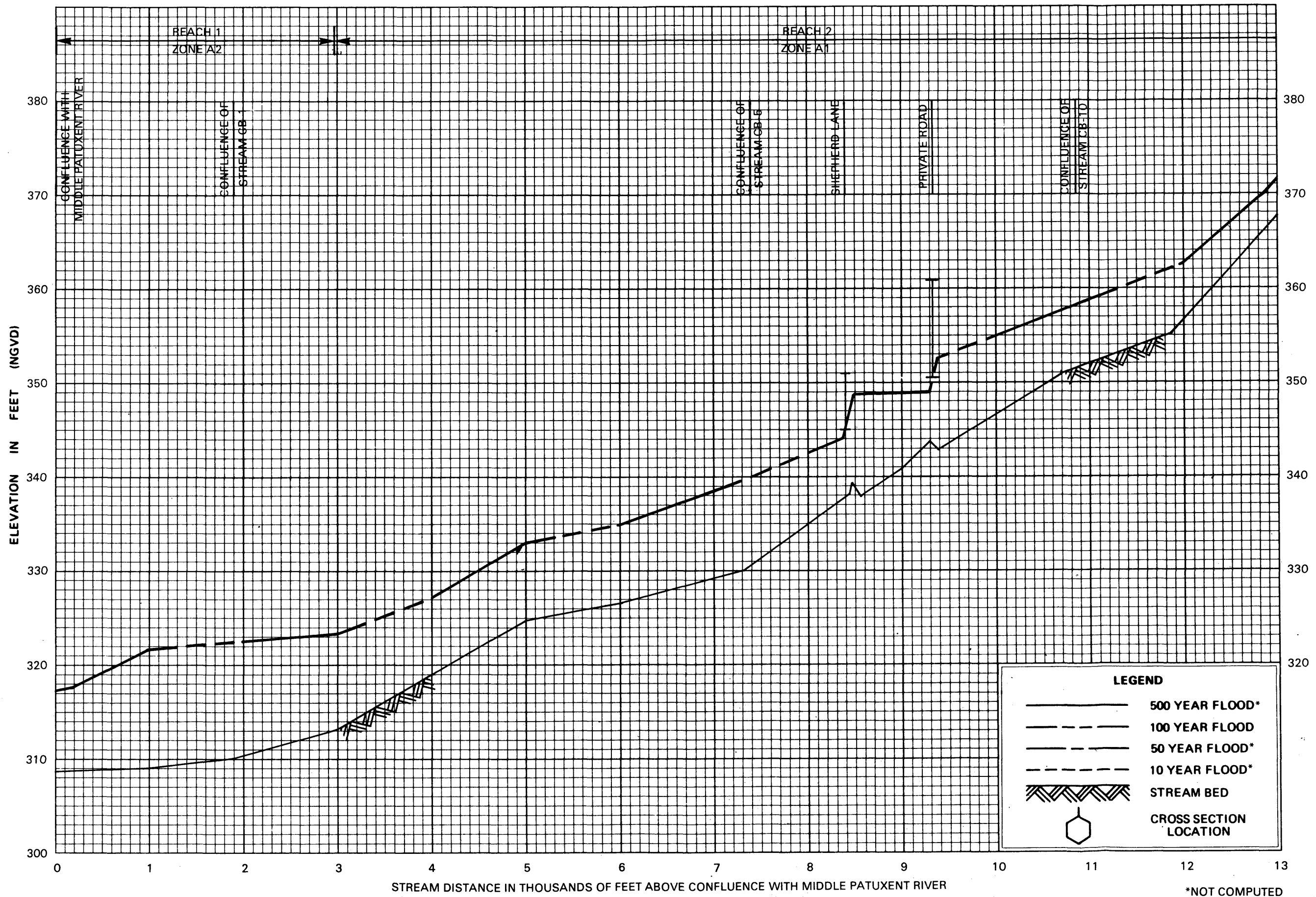
115P



FLOOD PROFILES
VISTA ROAD TRIBUTARY

FEDERAL EMERGENCY MANAGEMENT AGENCY

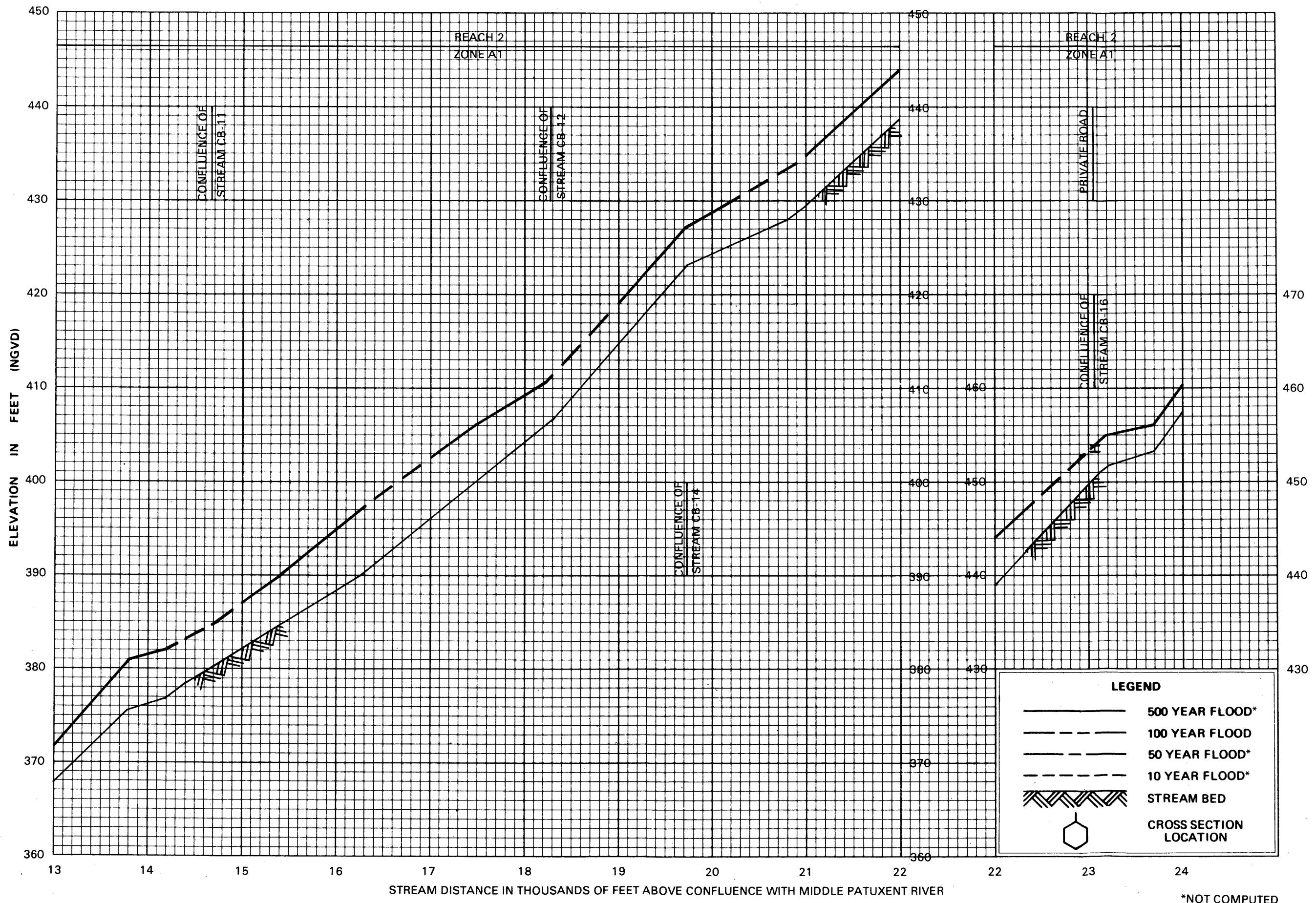
HOWARD COUNTY, MD



FLOOD PROFILES
CLYDES BRANCH

FEDERAL EMERGENCY MANAGEMENT AGENCY
HOWARD COUNTY, MD

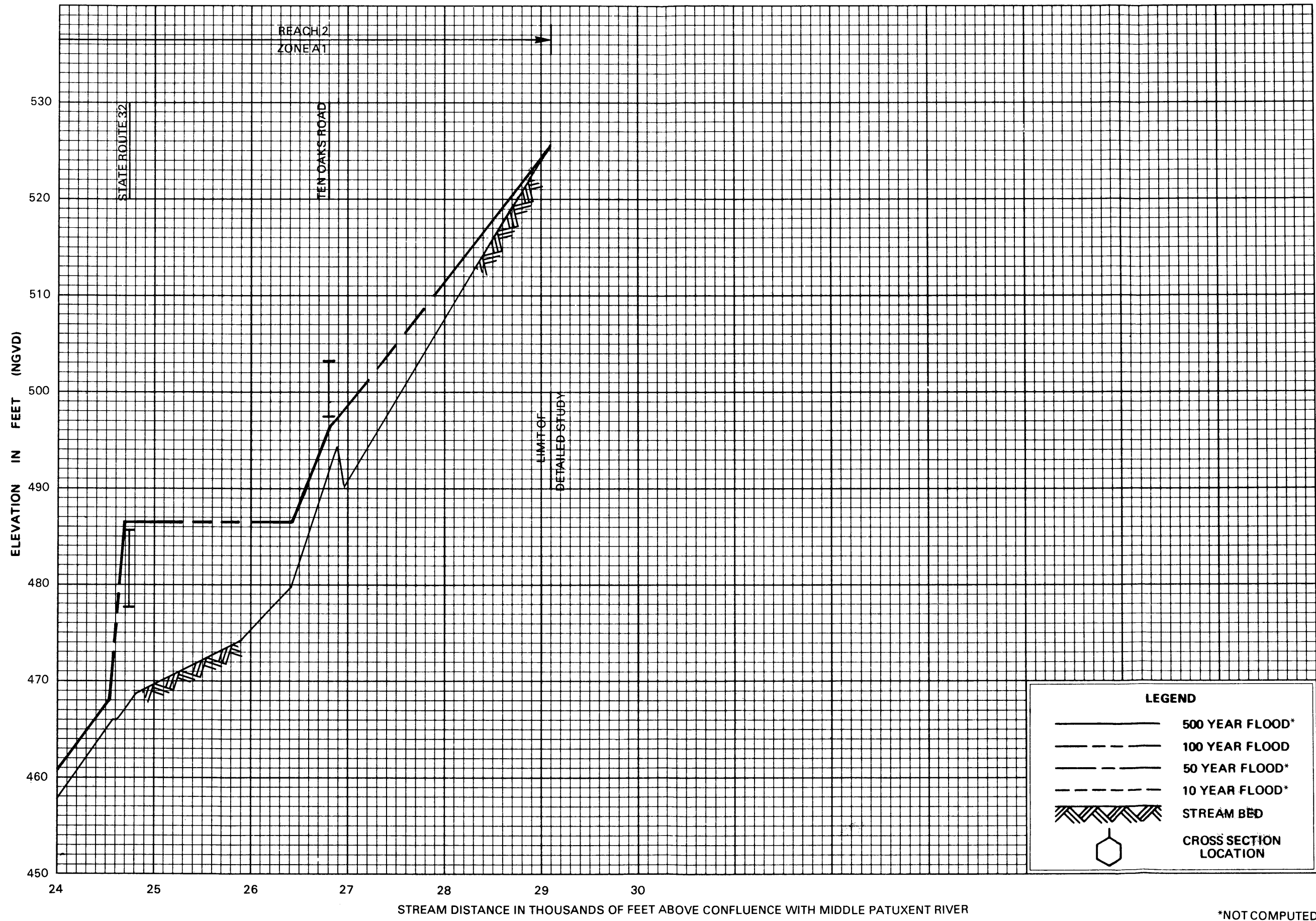
*NOT COMPUTED



FLOOD PROFILES
CLYDES BRANCH

FEDERAL EMERGENCY MANAGEMENT AGENCY
HOWARD COUNTY, MD

*NOT COMPUTED




*NOT COMPUTED

FLOOD PROFILES
CLYDES BRANCH

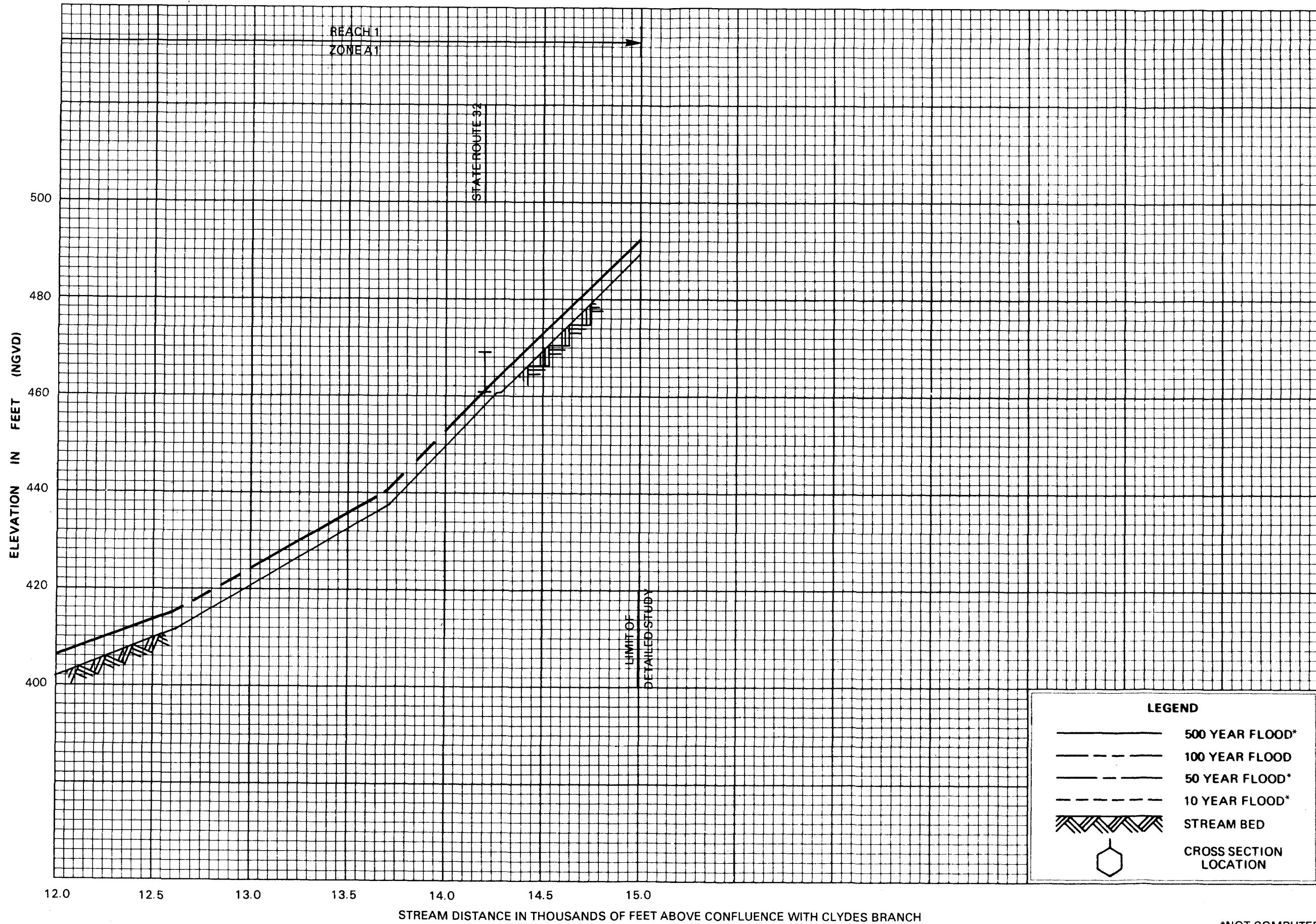
FEDERAL EMERGENCY MANAGEMENT AGENCY

HOWARD COUNTY, MD



FLOOD PROFILES
STREAM CB-1

FEDERAL EMERGENCY MANAGEMENT AGENCY
HOWARD COUNTY, MD

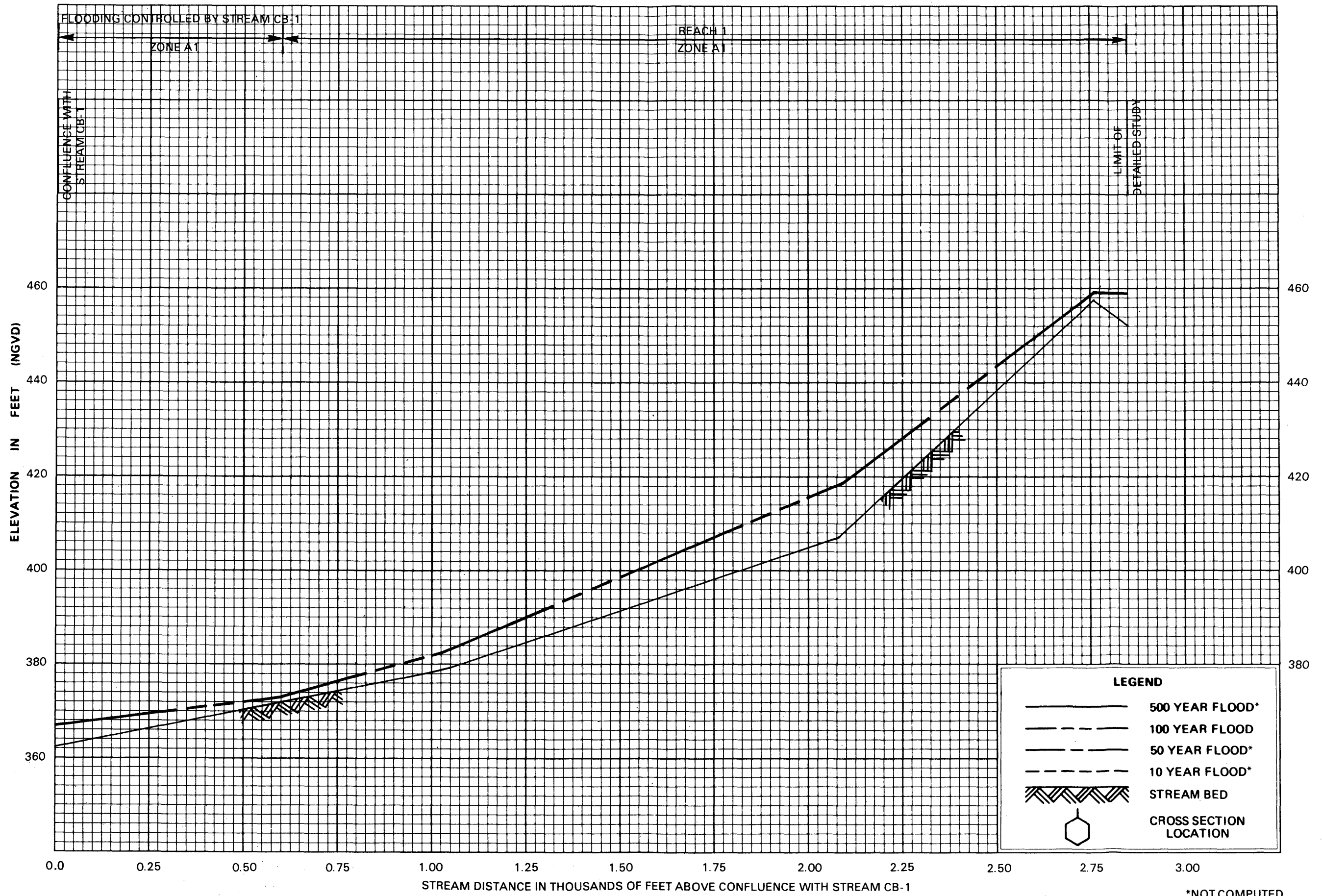


*NOT COMPUTED

**FLOOD PROFILES
STREAM CB-1**

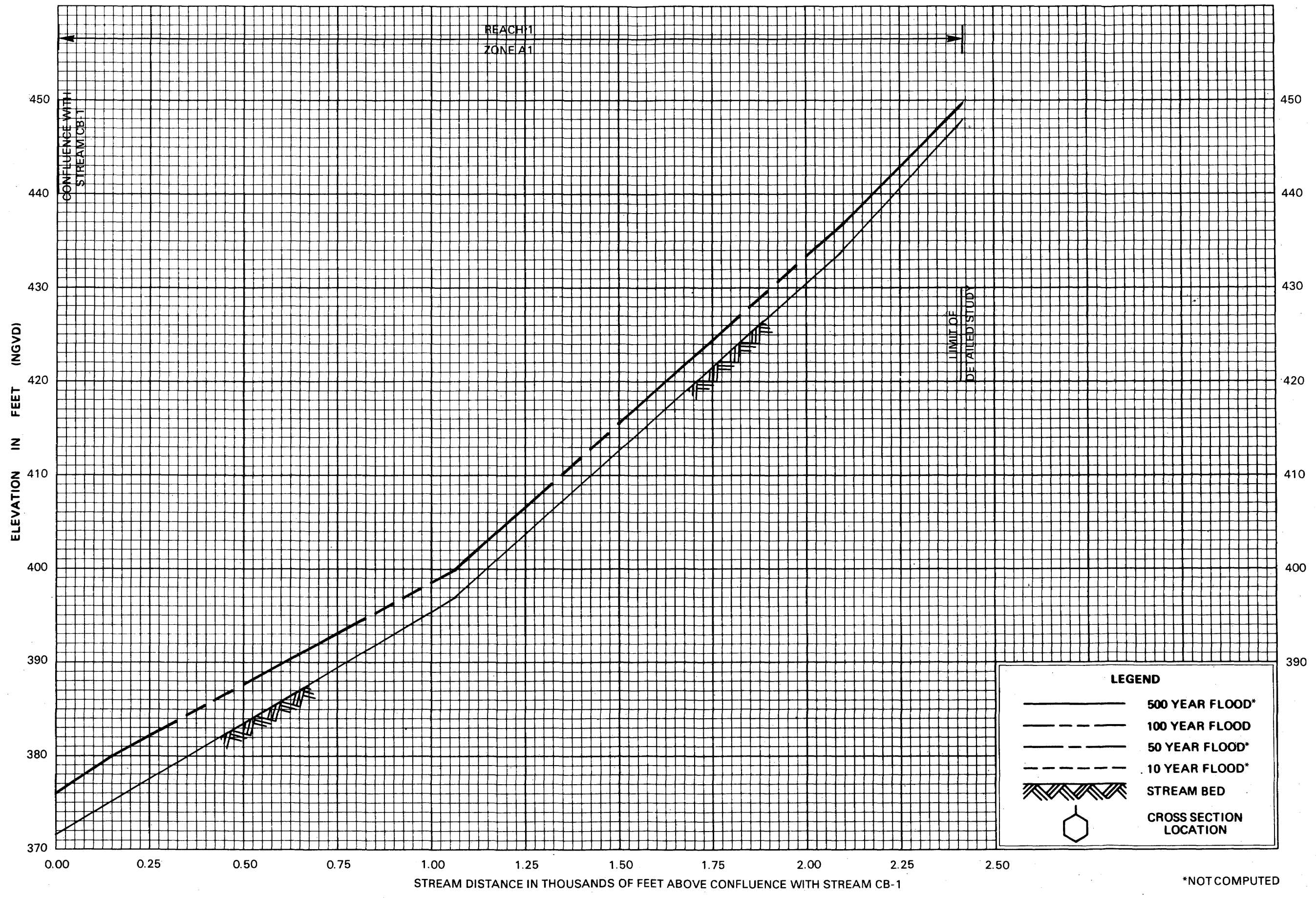
FEDERAL EMERGENCY MANAGEMENT AGENCY

HOWARD COUNTY, MD



FLOOD PROFILES
STREAM CB-2

FEDERAL EMERGENCY MANAGEMENT AGENCY
HOWARD COUNTY, MD




FLOOD PROFILES

STREAM CB-3

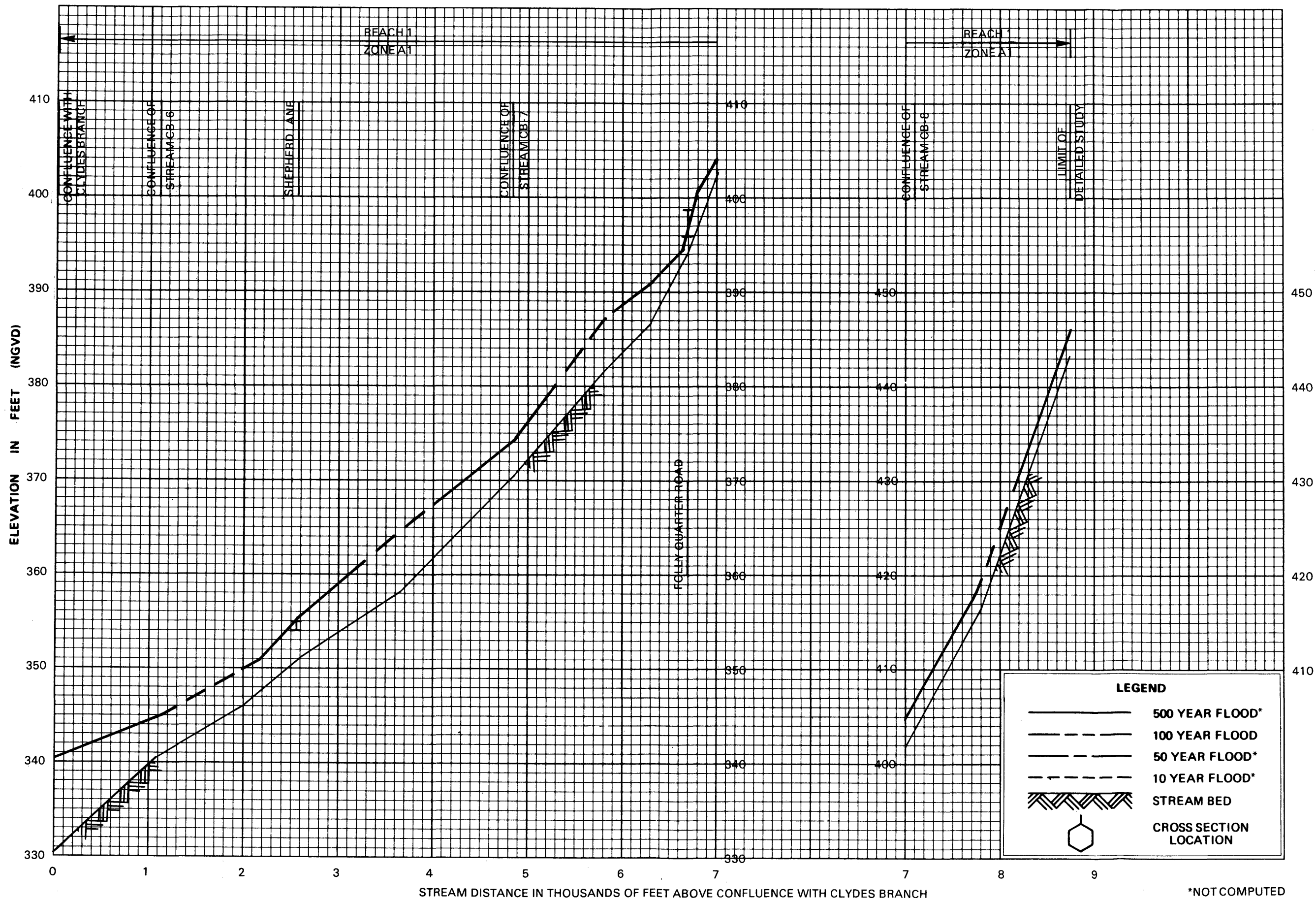
FEDERAL EMERGENCY MANAGEMENT AGENCY

HOWARD COUNTY, MD



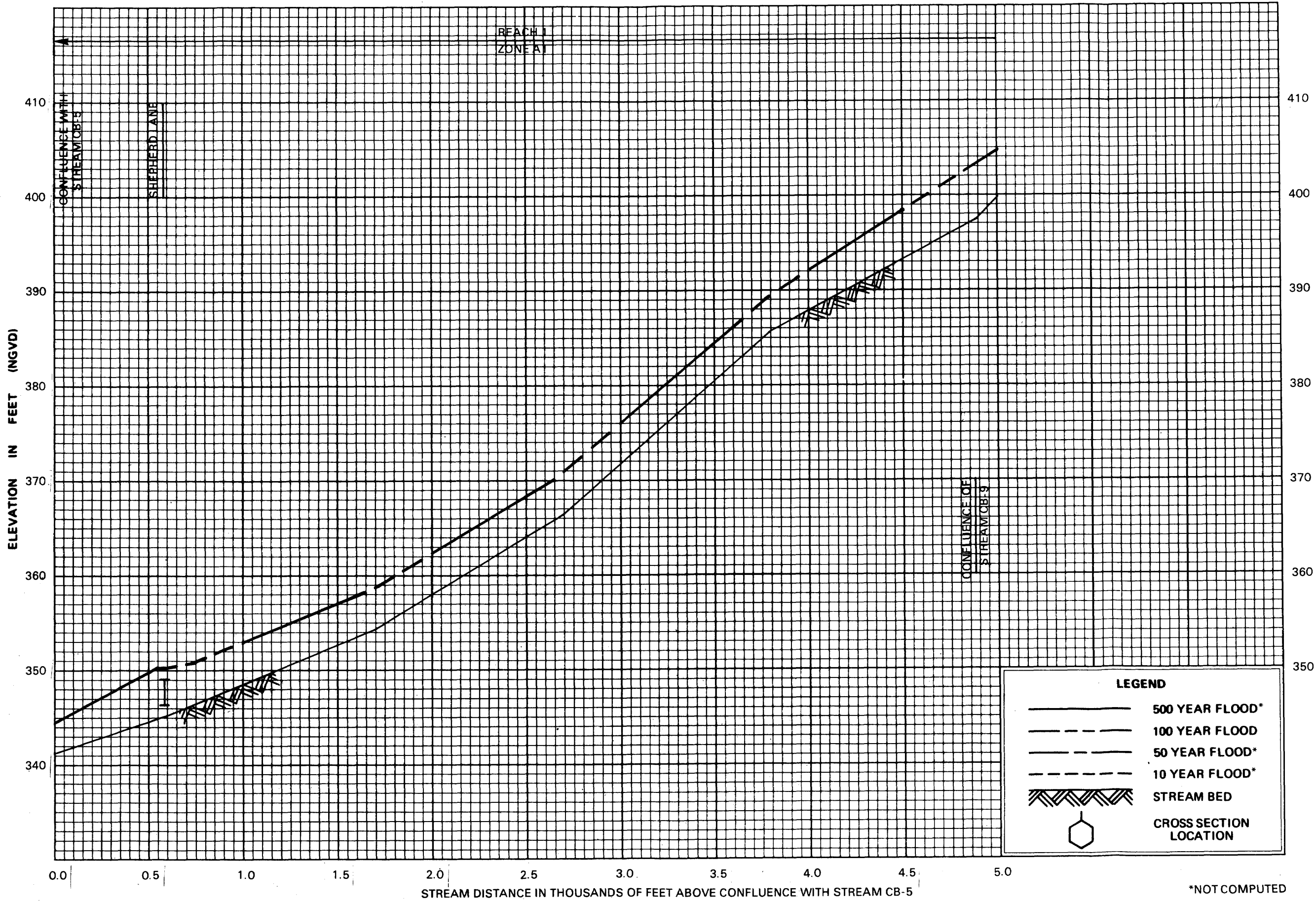
FLOOD PROFILES
STREAM CB-4

FEDERAL EMERGENCY MANAGEMENT AGENCY
HOWARD COUNTY, MD



FLOOD PROFILES
STREAM CB-5

FEDERAL EMERGENCY MANAGEMENT AGENCY
HOWARD COUNTY, MD




FLOOD PROFILES

STREAM CB-6

FEDERAL EMERGENCY MANAGEMENT AGENCY

HOWARD COUNTY, MD




FLOOD PROFILES

STREAM CB-6

FEDERAL EMERGENCY MANAGEMENT AGENCY

HOWARD COUNTY, MD

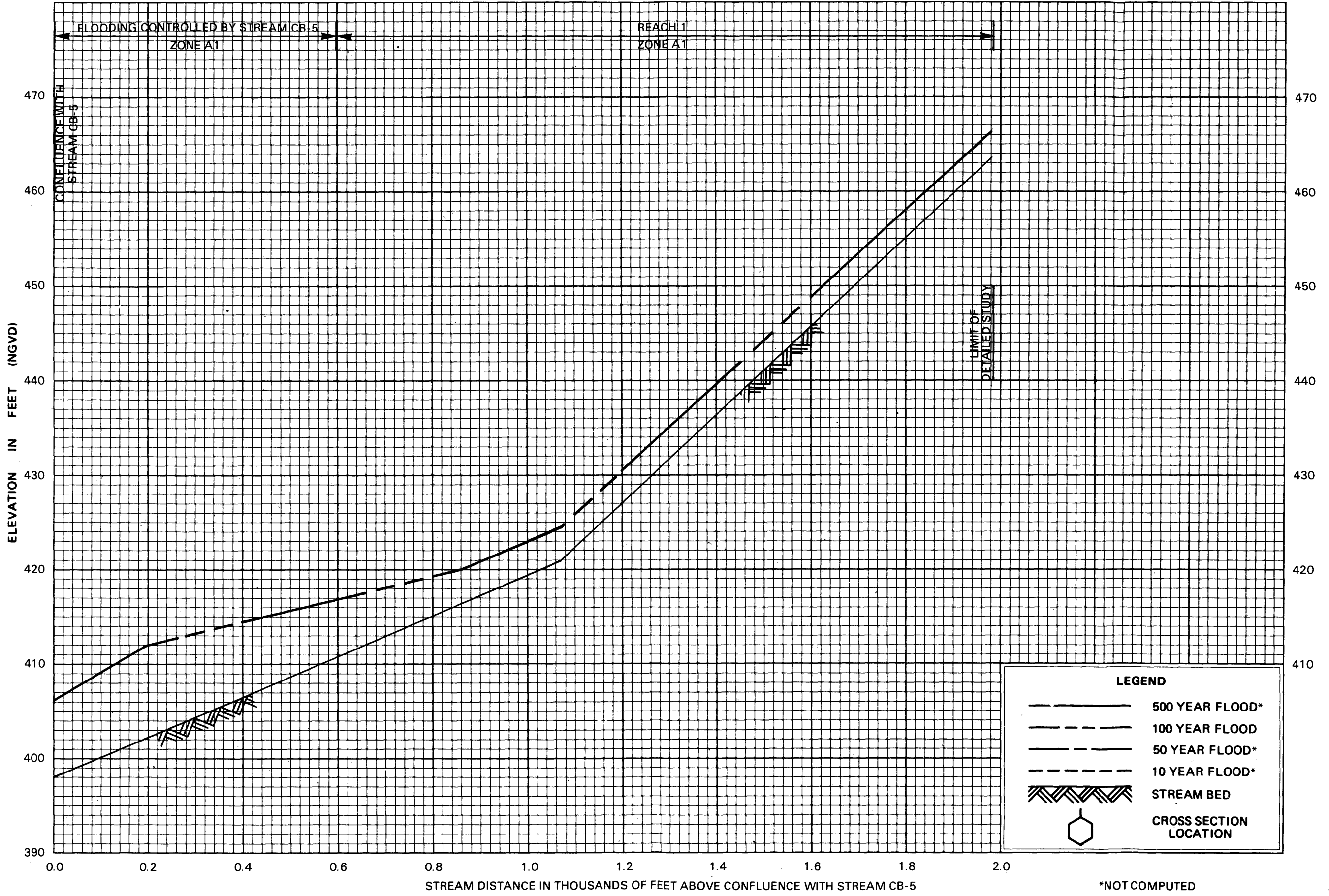


FLOOD PROFILES

STREAM CB-7

FEDERAL EMERGENCY MANAGEMENT AGENCY

HOWARD COUNTY, MD

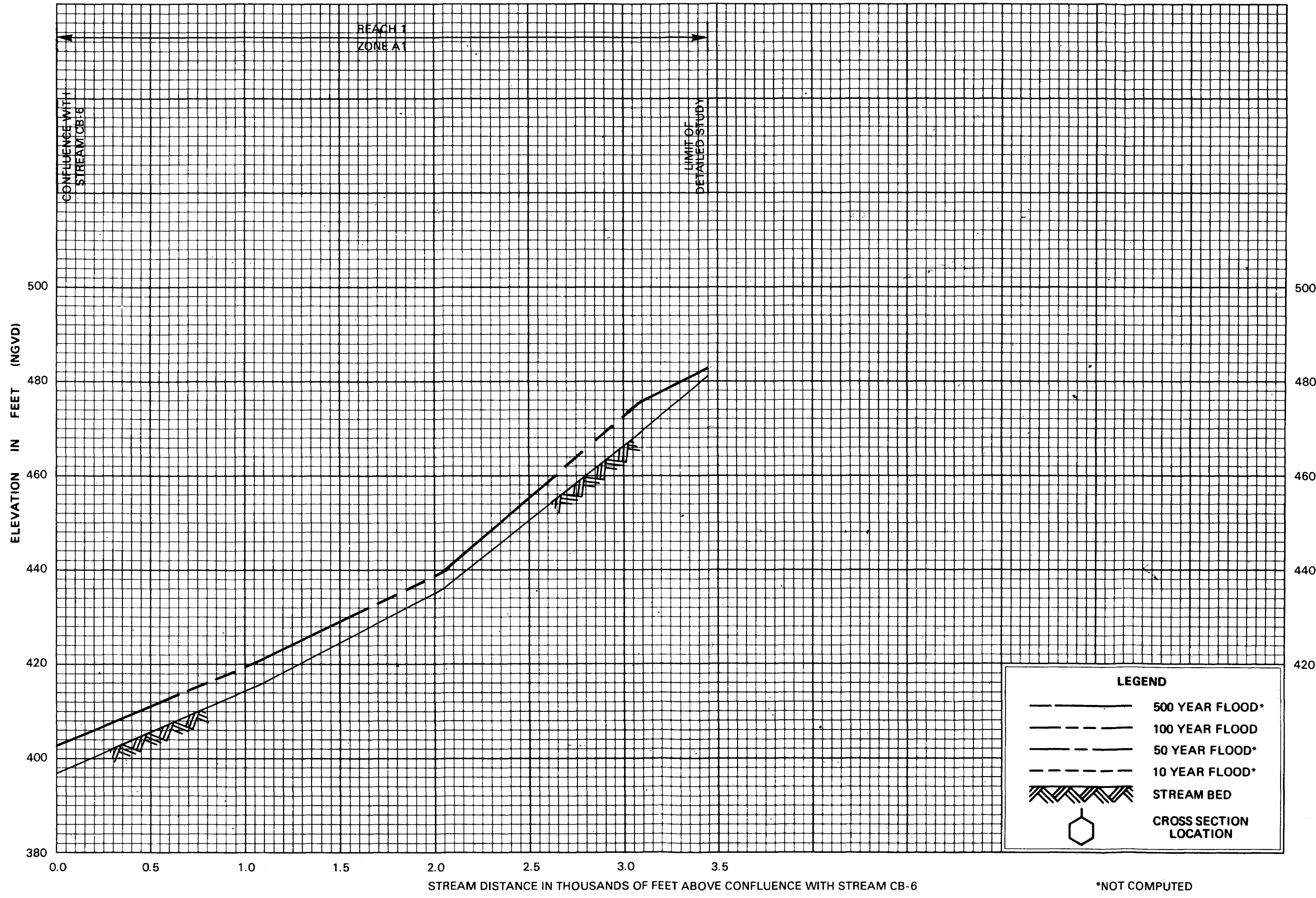


FLOOD PROFILES

STREAM CB-8

FEDERAL EMERGENCY MANAGEMENT AGENCY

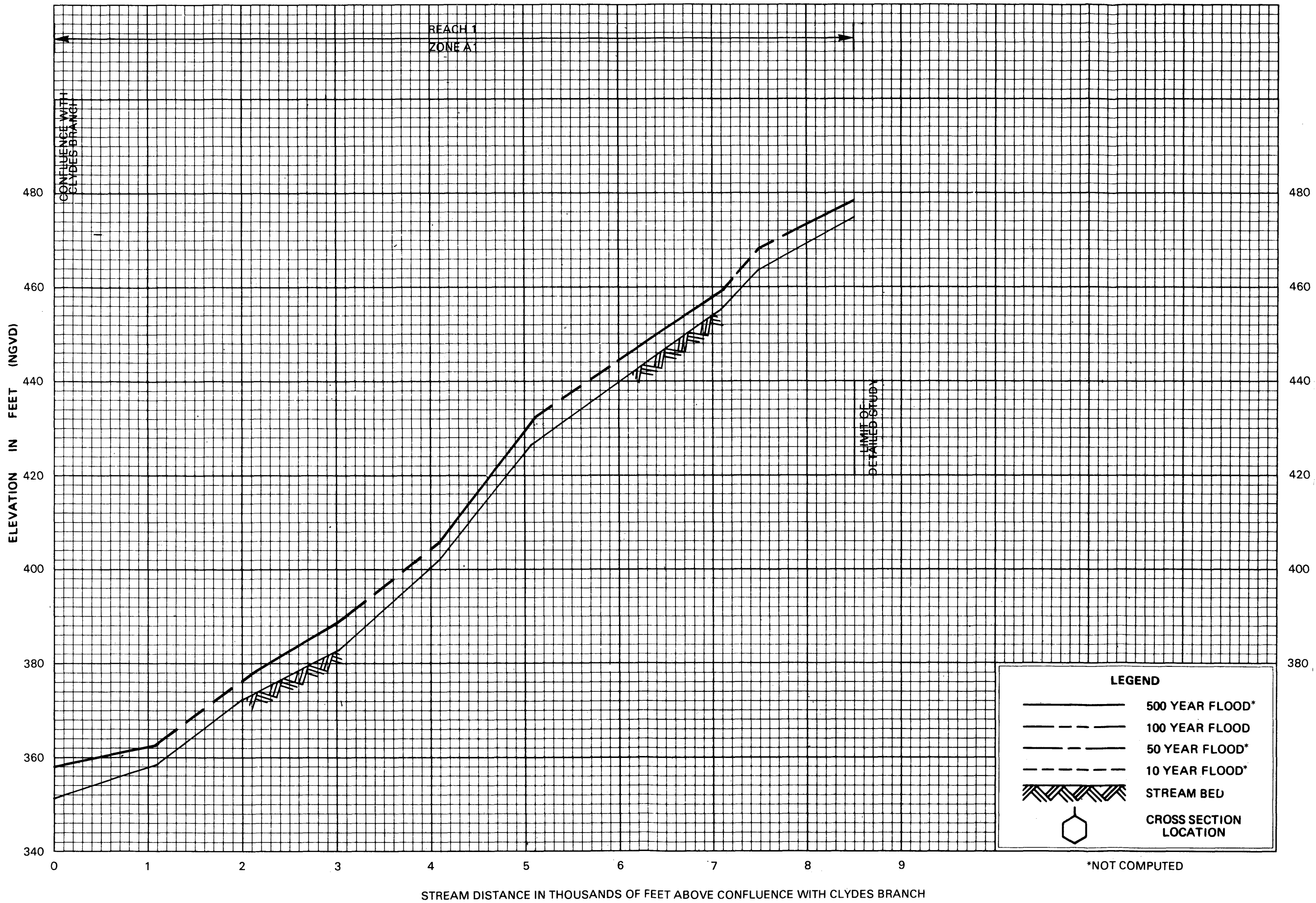
HOWARD COUNTY, MD



FLOOD PROFILES
STREAM CB-9

FEDERAL EMERGENCY MANAGEMENT AGENCY

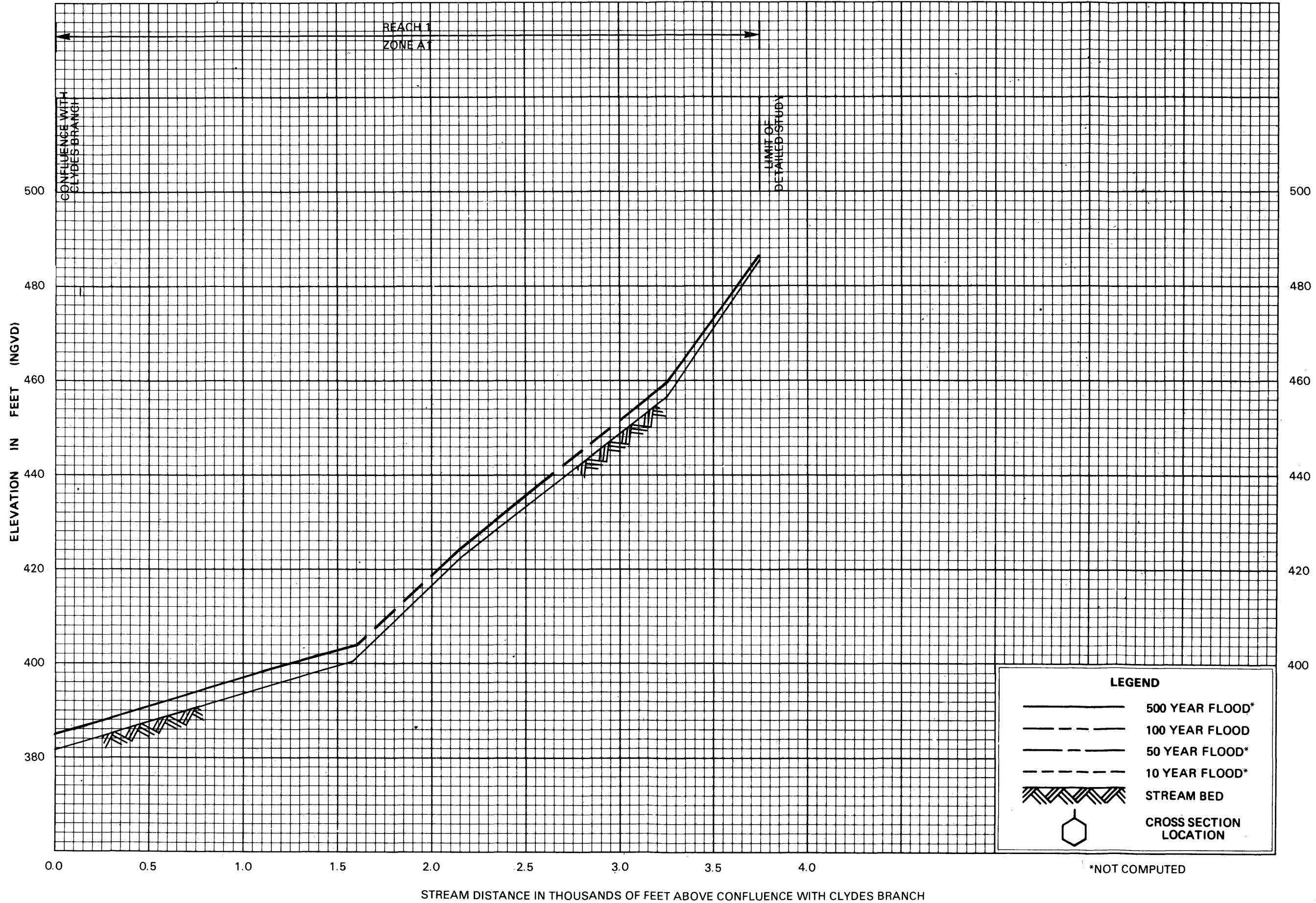
HOWARD COUNTY, MD



FEDERAL EMERGENCY MANAGEMENT AGENCY

HOWARD COUNTY, MD

131P



FLOOD PROFILES

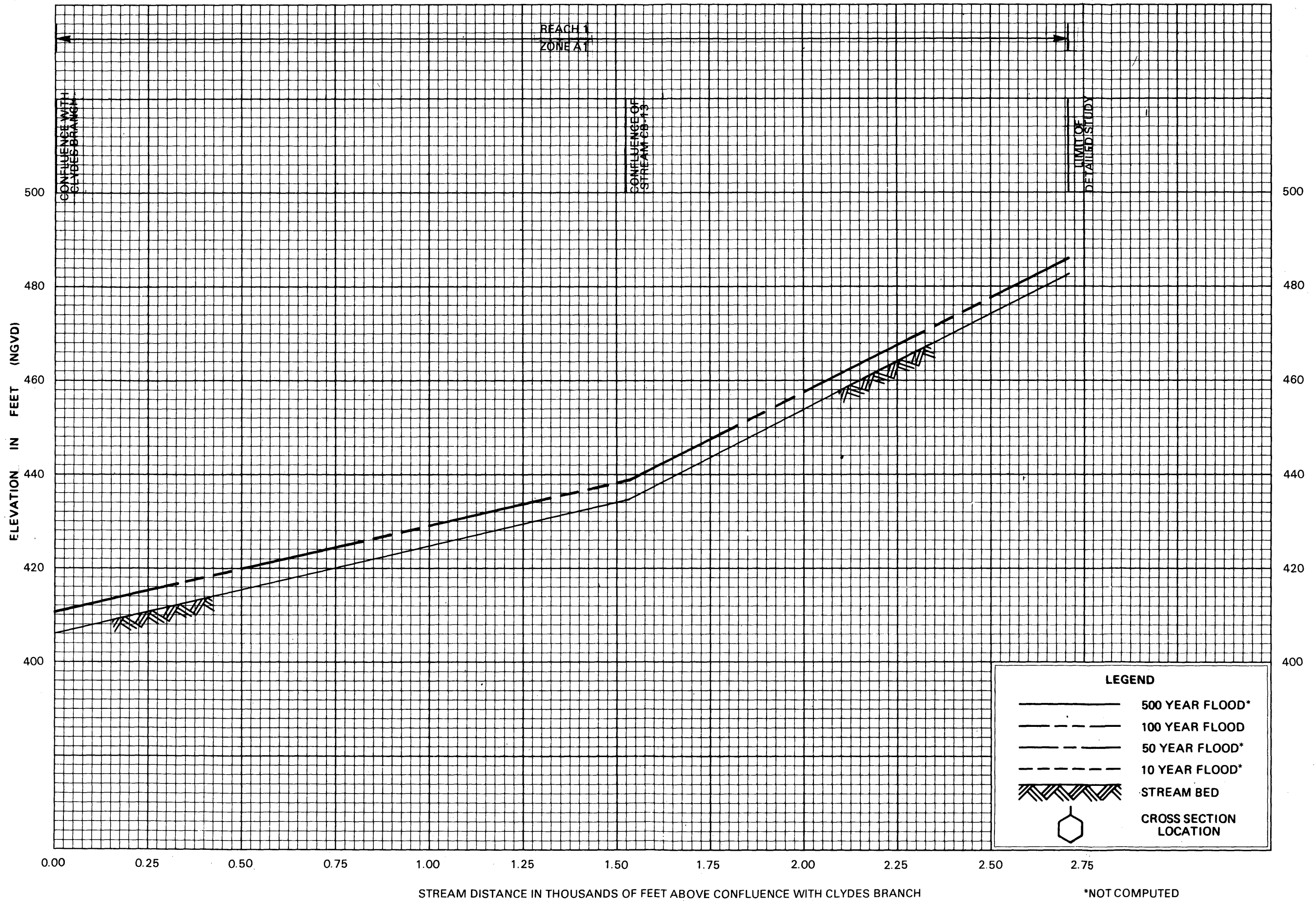
STREAM CB-11

FEDERAL EMERGENCY MANAGEMENT AGENCY

HOWARD COUNTY, MD

132P

*NOT COMPUTED



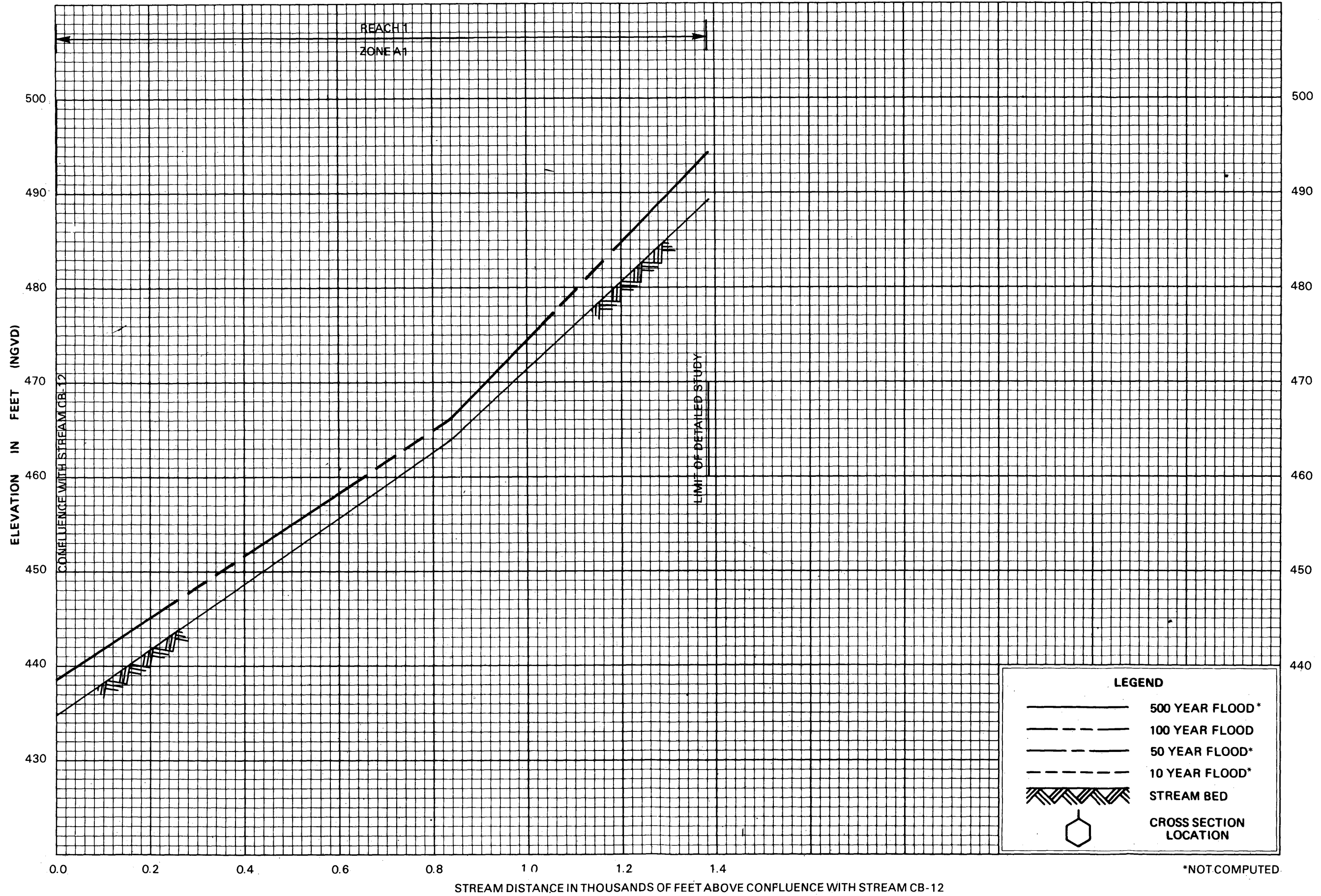
FLOOD PROFILES

STREAM CB-12

FEDERAL EMERGENCY MANAGEMENT AGENCY

HOWARD COUNTY, MD

133P

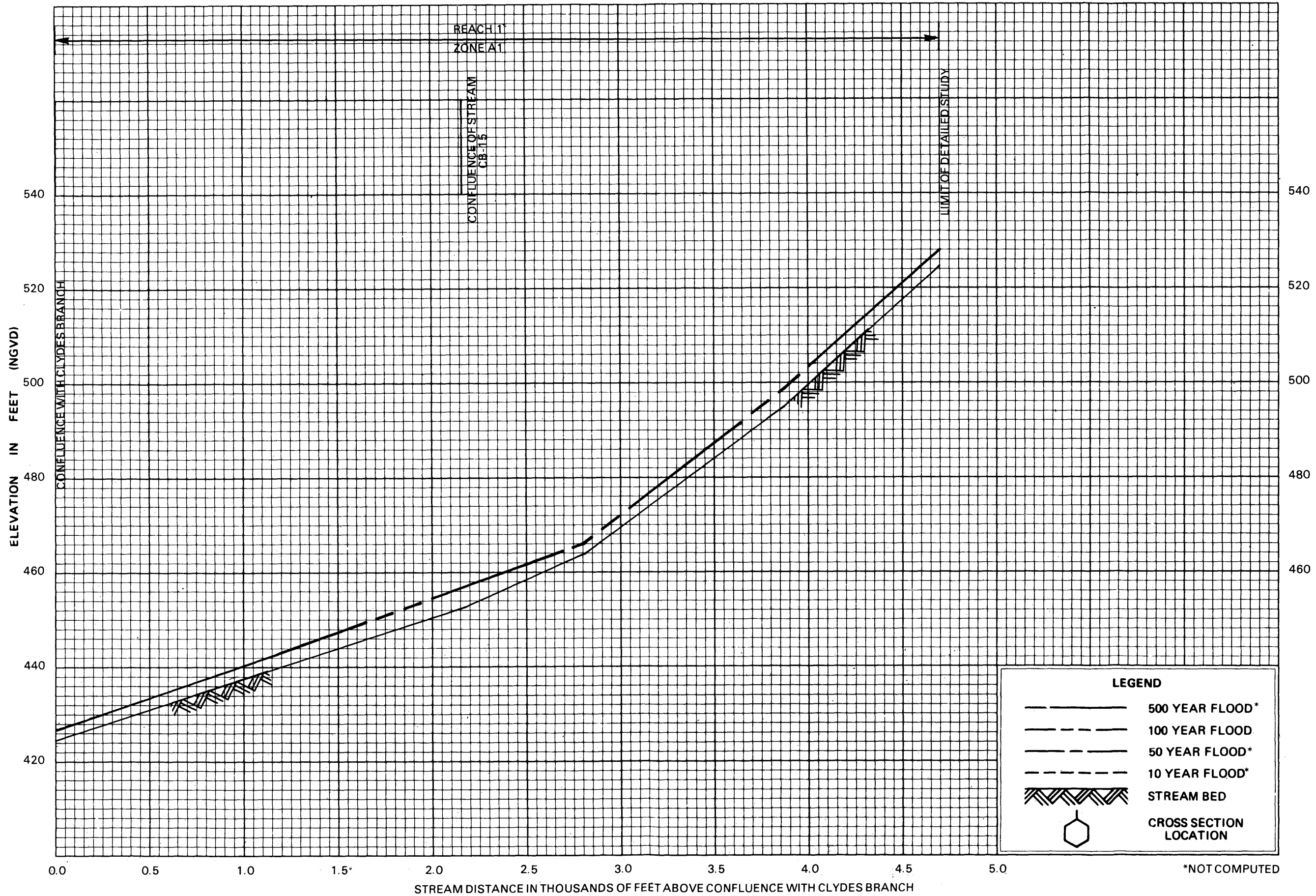


FLOOD PROFILES

STREAM CB-13

FEDERAL EMERGENCY MANAGEMENT AGENCY

HOWARD COUNTY, MD

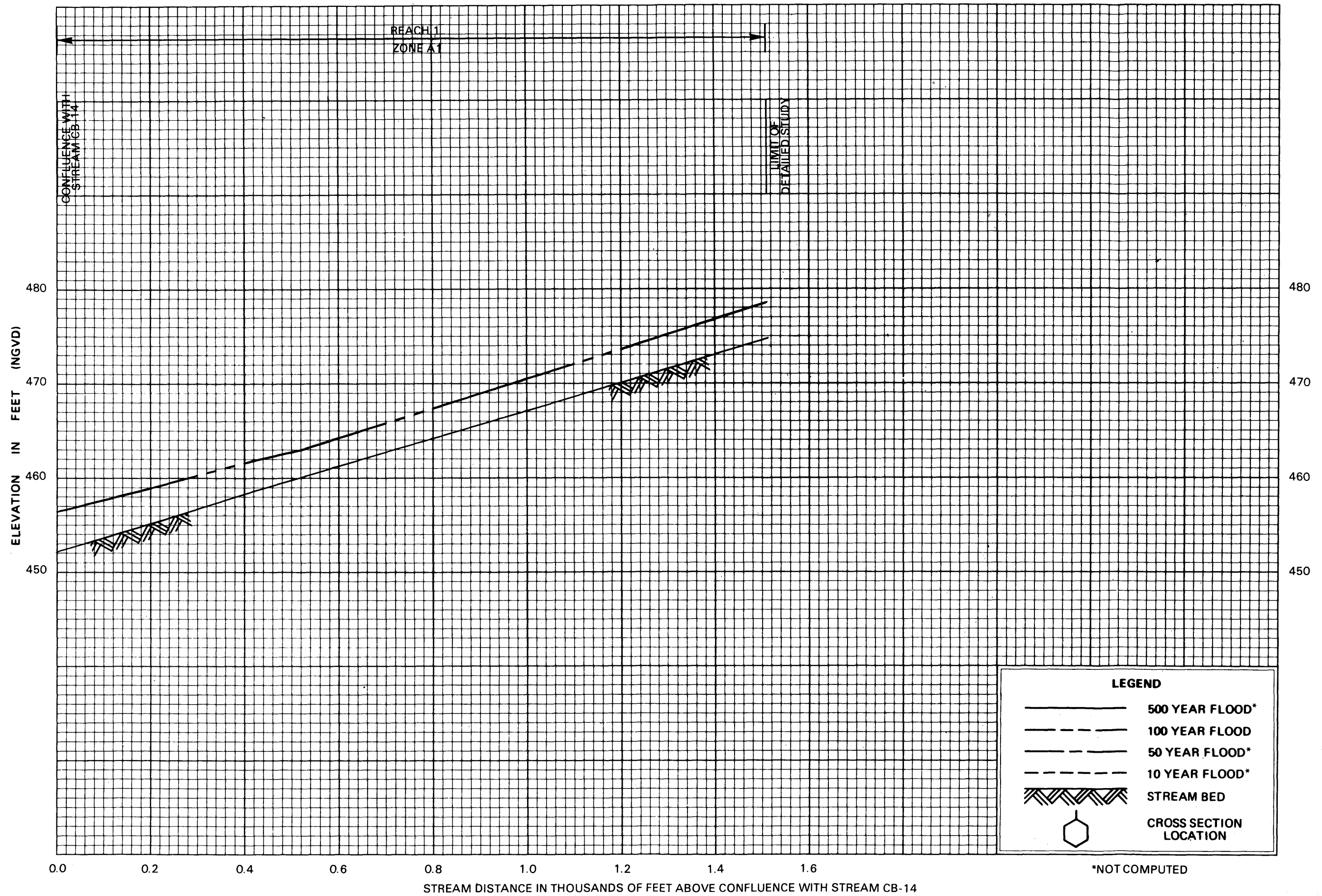


FLOOD PROFILES

STREAM CB-14

FEDERAL EMERGENCY MANAGEMENT AGENCY

HOWARD COUNTY, MD

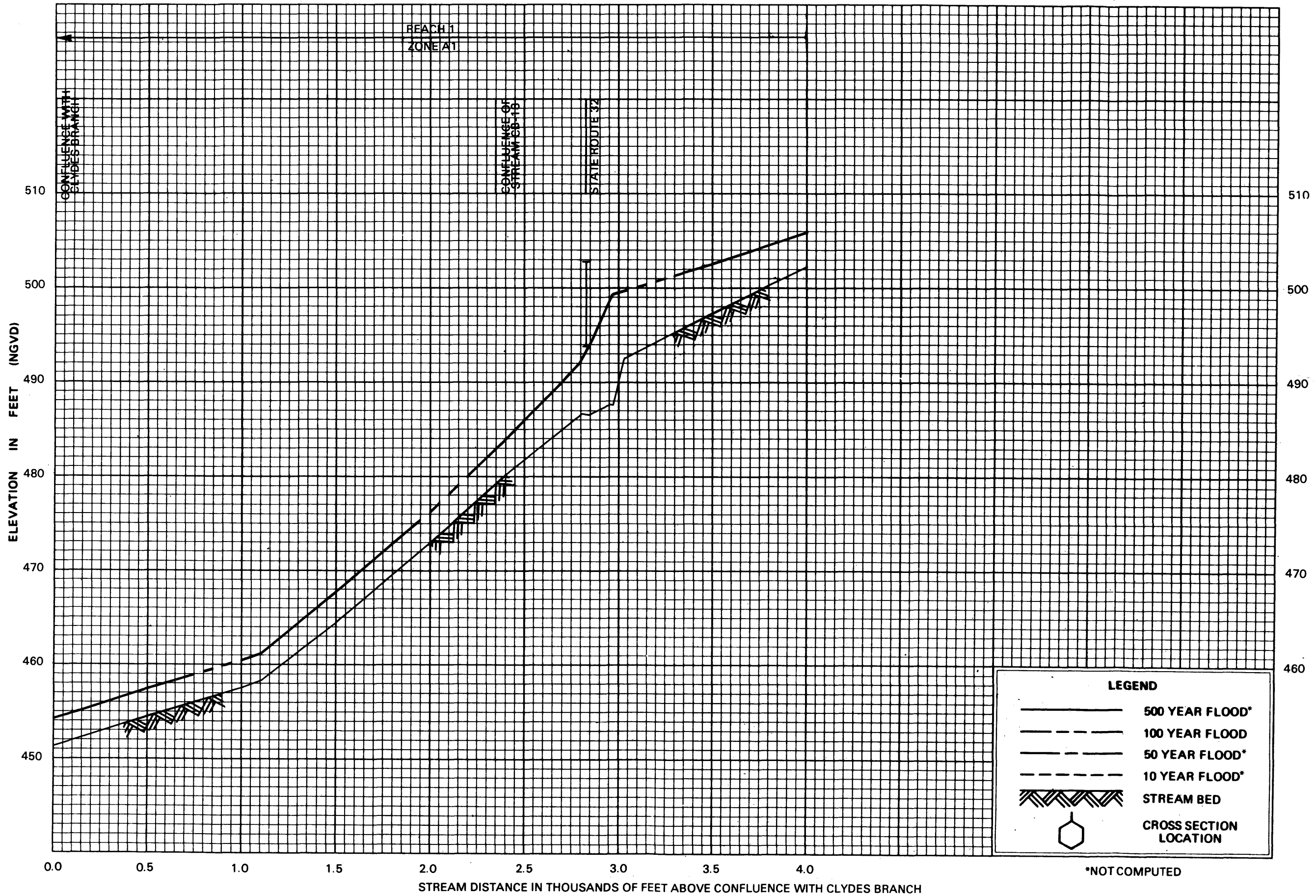


FLOOD PROFILES

STREAM CB-15

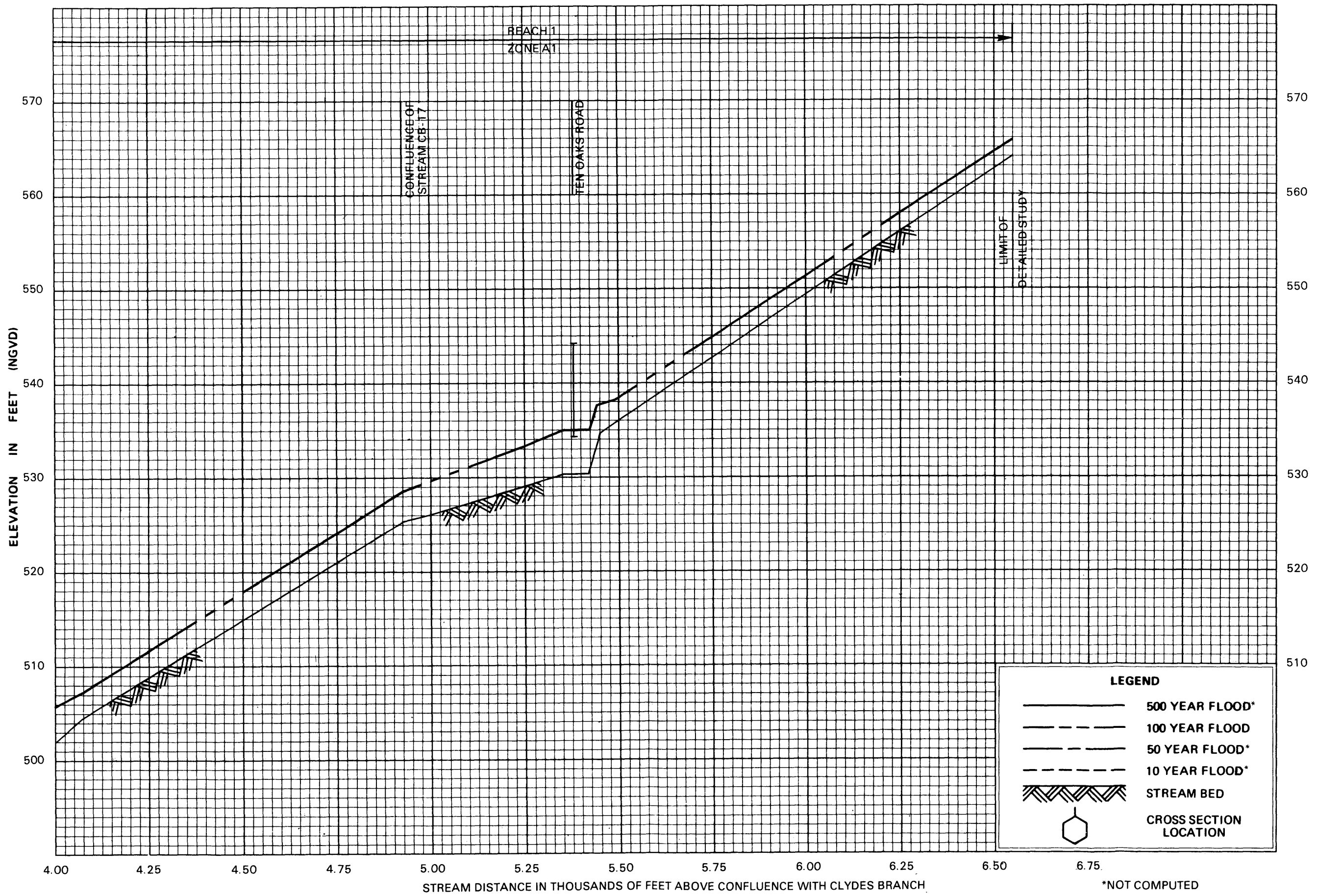
FEDERAL EMERGENCY MANAGEMENT AGENCY

HOWARD COUNTY, MD



FLOOD PROFILES
STREAM CB-16

FEDERAL EMERGENCY MANAGEMENT AGENCY
HOWARD COUNTY, MD



FLOOD PROFILES
STREAM CB-16

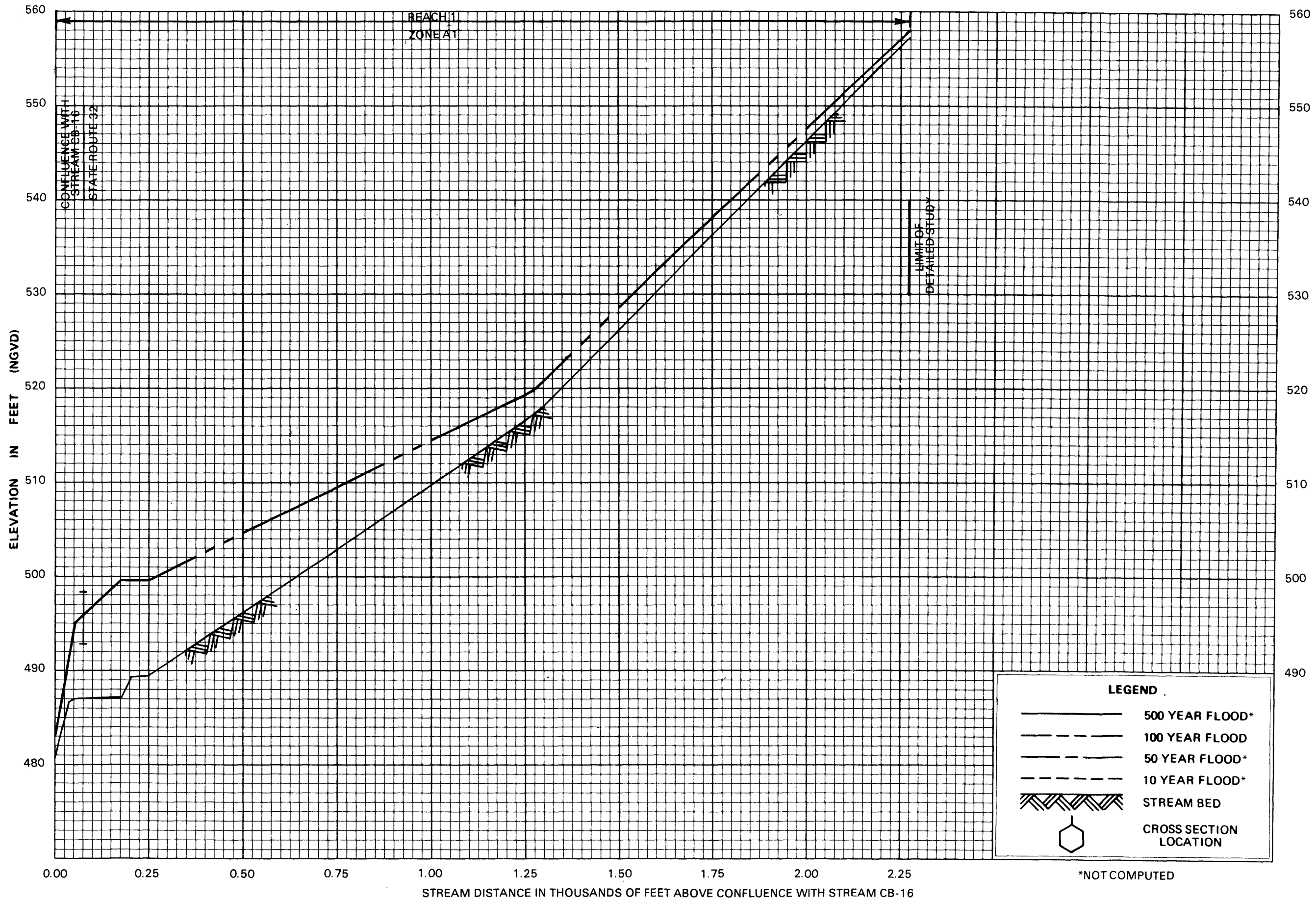
FEDERAL EMERGENCY MANAGEMENT AGENCY
HOWARD COUNTY, MD



FLOOD PROFILES
STREAM CB-17

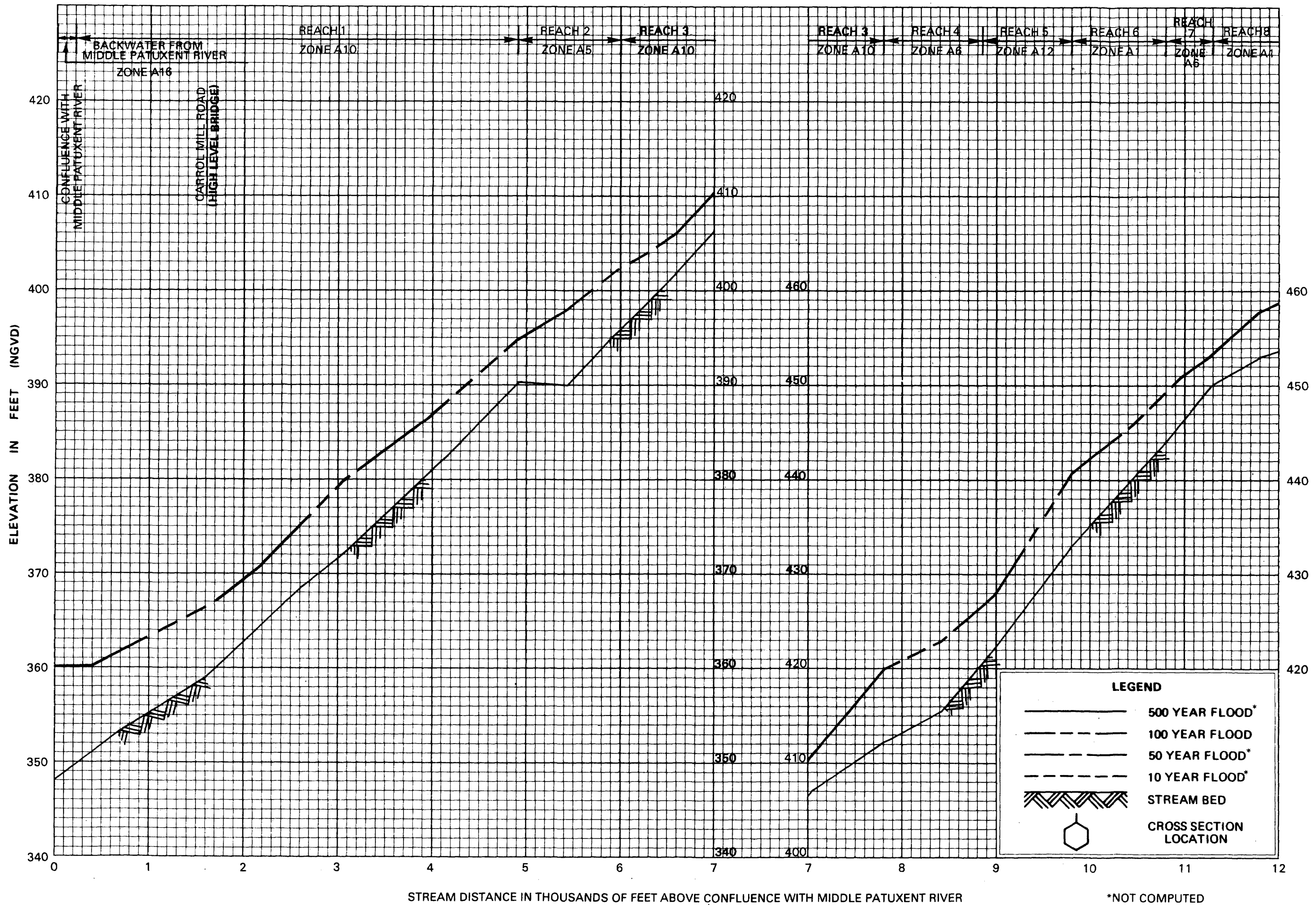
FEDERAL EMERGENCY MANAGEMENT AGENCY
HOWARD COUNTY, MD

*NOT COMPUTED



FLOOD PROFILES
STREAM CB-18

FEDERAL EMERGENCY MANAGEMENT AGENCY
HOWARD COUNTY, MD

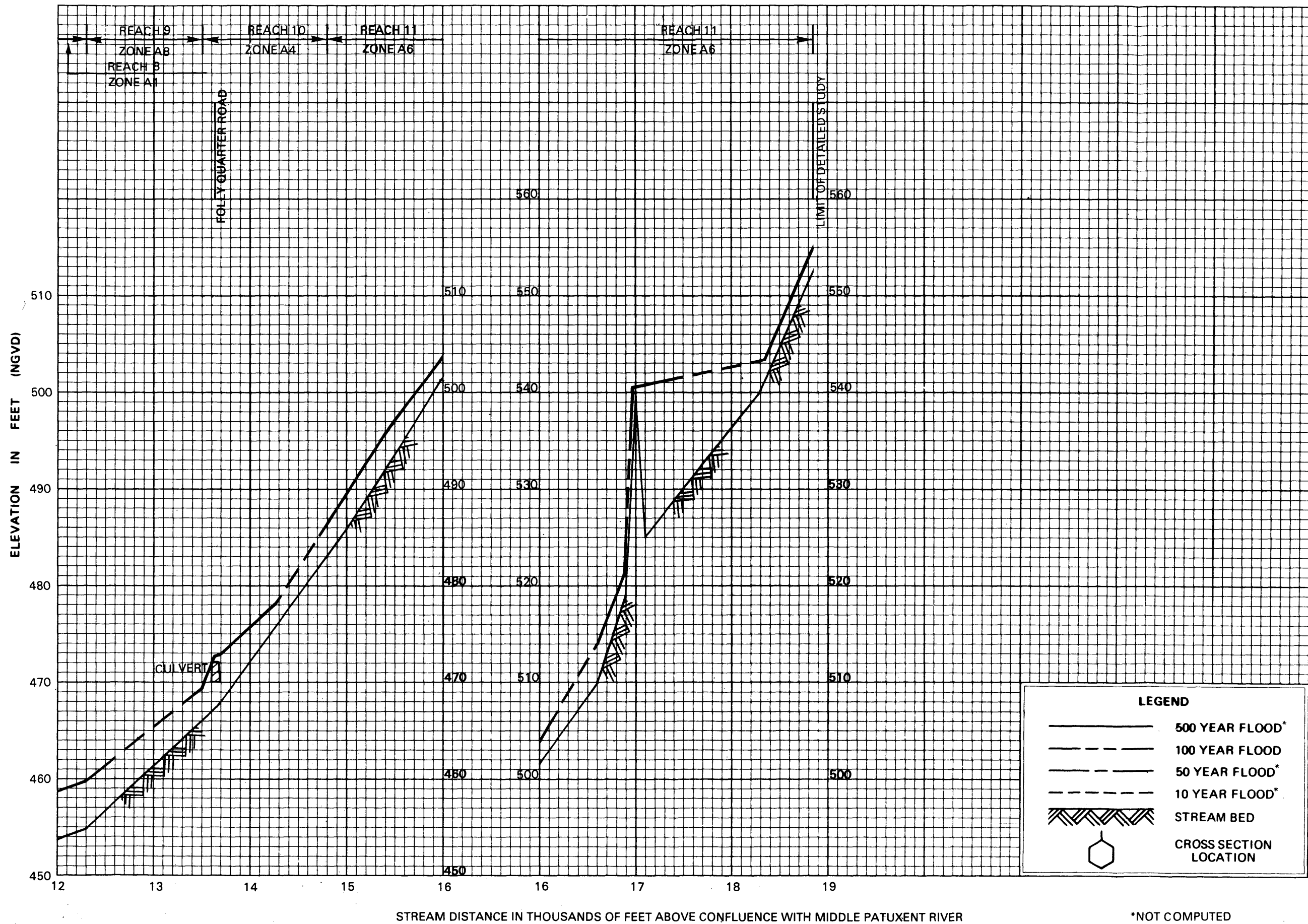


FLOOD PROFILES

BENSON BRANCH

FEDERAL EMERGENCY MANAGEMENT AGENCY

HOWARD COUNTY, MD



*NOT COMPUTED

FLOOD PROFILES

BENSON BRANCH

FEDERAL EMERGENCY MANAGEMENT AGENCY

HOWARD COUNTY, MD