

**CROSS SECTION**

SCALE: 1 IN. = 10 FT.

PROJECT McKENZIE ROAD

DESCRIPTION \_\_\_\_\_

CONTRACT NO. CAPITAL PROJECT NO. J-4164-10

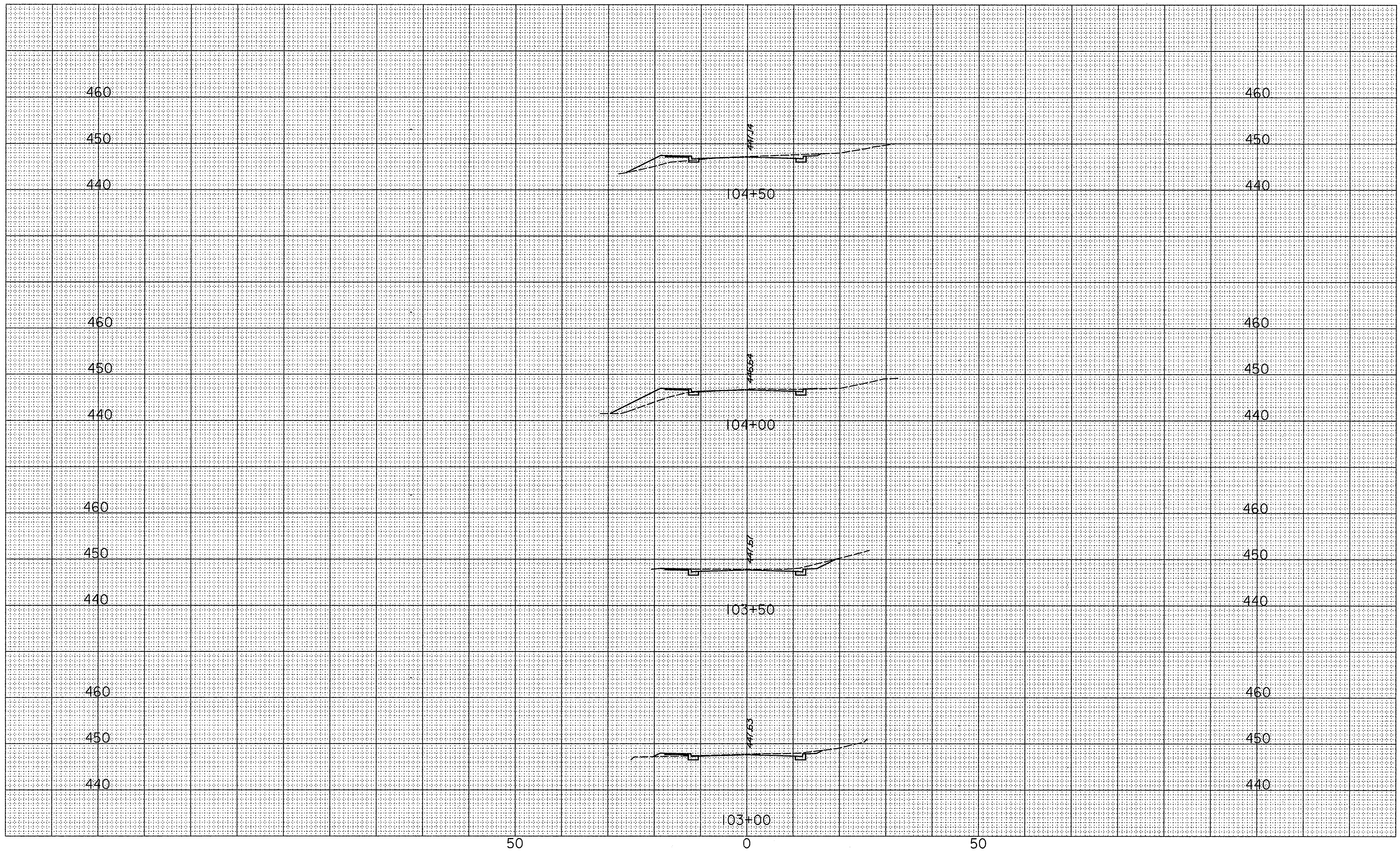


SHEET NO. 1 OF 10

STATION 101+00 TO STATION 102+50  
 HOWARD COUNTY, MARYLAND-DEPARTMENT OF PUBLIC WORKS

CONT. NO. \_\_\_\_\_ F.A.P. NO. SEE TITLE SHEET SHEET NO. \_\_\_\_\_ OF \_\_\_\_\_  
 PREL. TRAC. BY \_\_\_\_\_ FINAL TRAC. BY \_\_\_\_\_





**CROSS SECTION**

SCALE: 1 IN. = 10 FT.

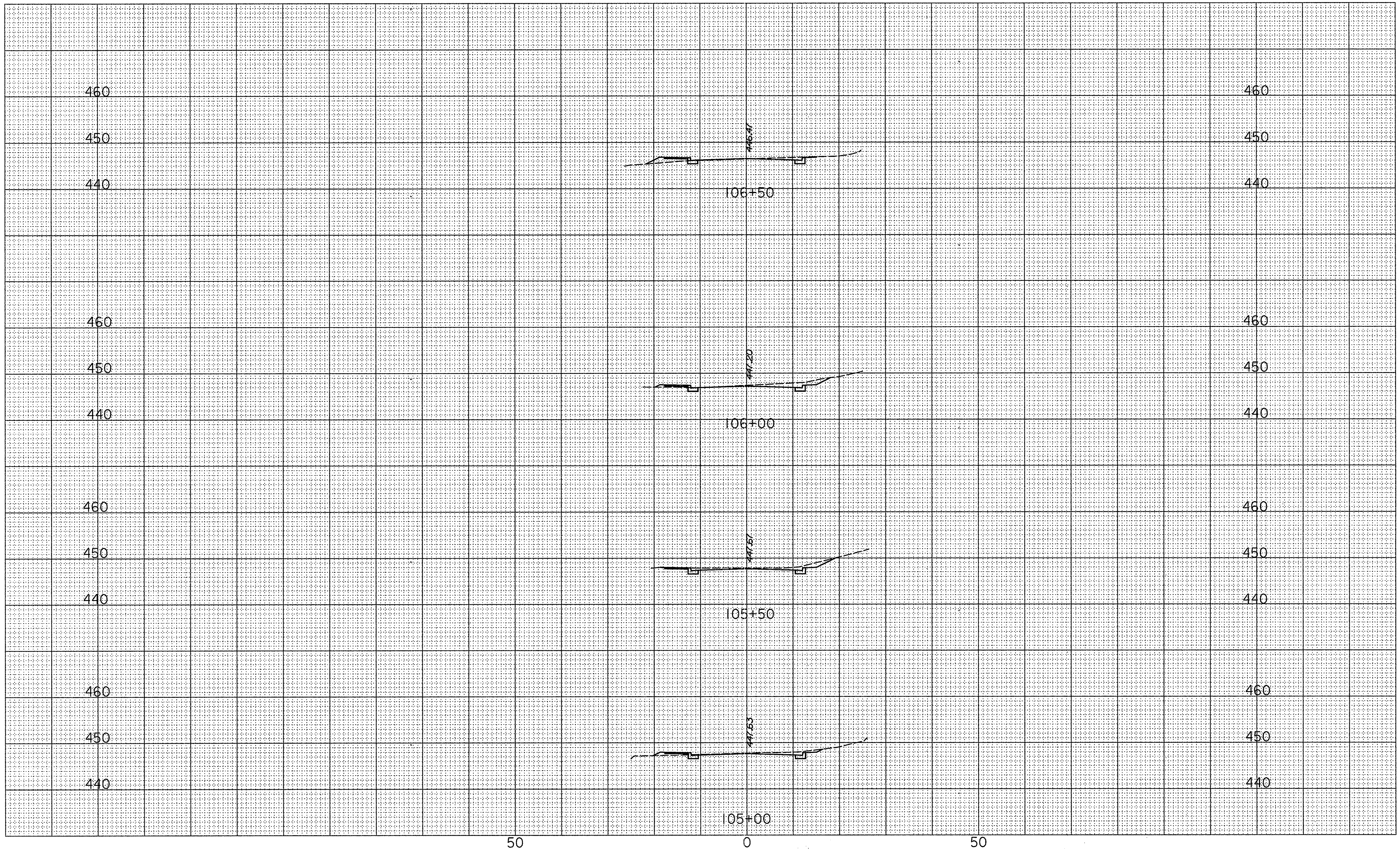
PROJECT McKENZIE ROAD CONTRACT NO. CAPITAL PROJECT NO. J-4164-10

DESCRIPTION \_\_\_\_\_



SHEET NO. 2 OF 10  
 STATION 103+00 TO STATION 104+50  
 HOWARD COUNTY, MARYLAND-DEPARTMENT OF PUBLIC WORKS  
 CONT. NO. \_\_\_\_\_ F.A.P. NO. SEE TITLE SHEET SHEET NO. \_\_\_\_\_ OF \_\_\_\_\_  
 PREL. TRAC. BY \_\_\_\_\_ FINAL TRAC. BY \_\_\_\_\_





**CROSS SECTION**

SCALE: 1 IN. = 10 FT.

PROJECT McKENZIE ROAD

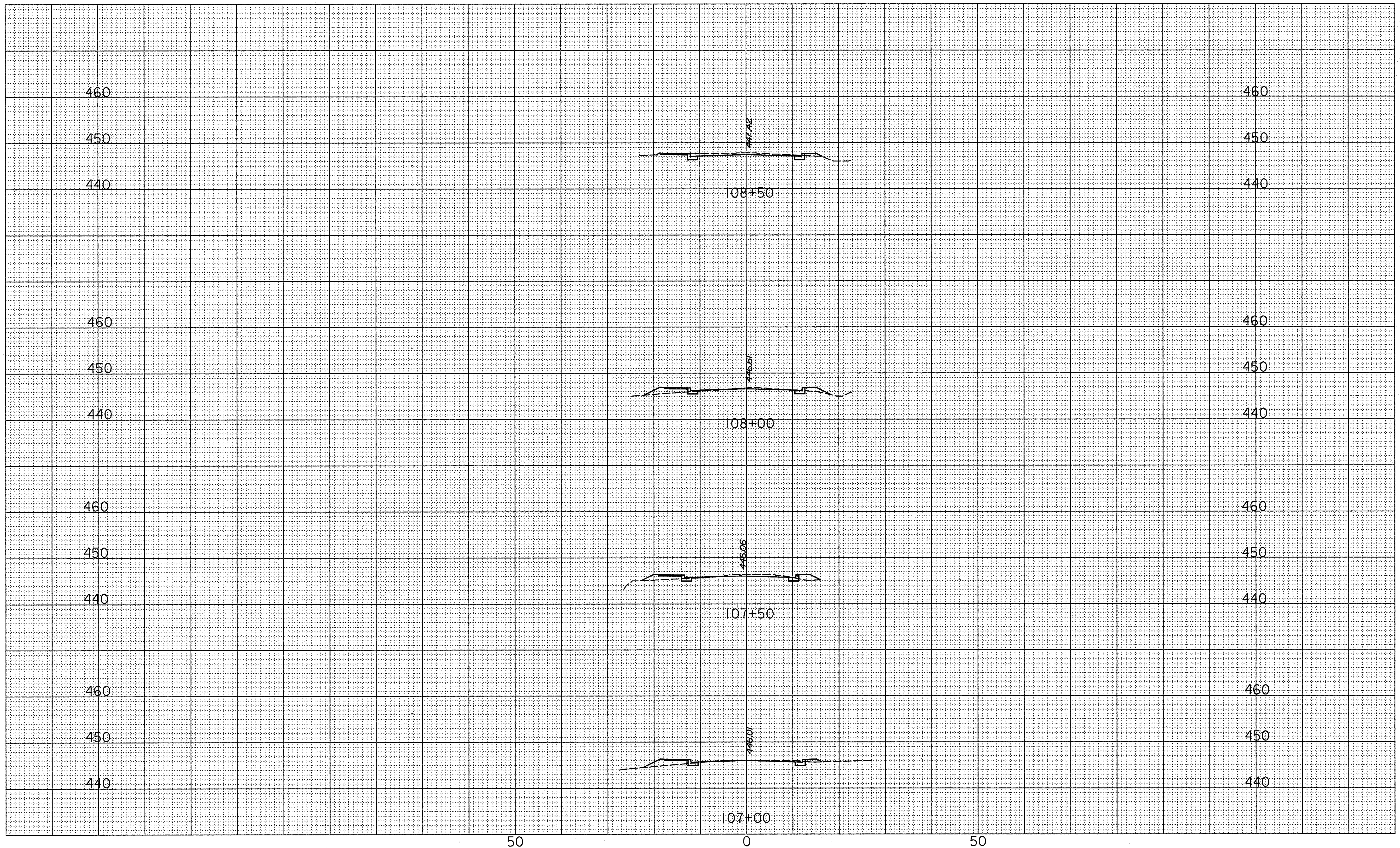
DESCRIPTION \_\_\_\_\_

CONTRACT NO. CAPITAL PROJECT NO. J-4164-10



SHEET NO. 3 OF 10  
 STATION 105+00 TO STATION 106+50  
 HOWARD COUNTY, MARYLAND-DEPARTMENT OF PUBLIC WORKS  
 CONT. NO. \_\_\_\_\_ F.A.P. NO. SEE TITLE SHEET SHEET NO. \_\_\_\_\_ OF \_\_\_\_\_  
 PREL. TRAC. BY \_\_\_\_\_ FINAL TRAC. BY \_\_\_\_\_





**CROSS SECTION**

SCALE: 1 IN. = 10 FT.

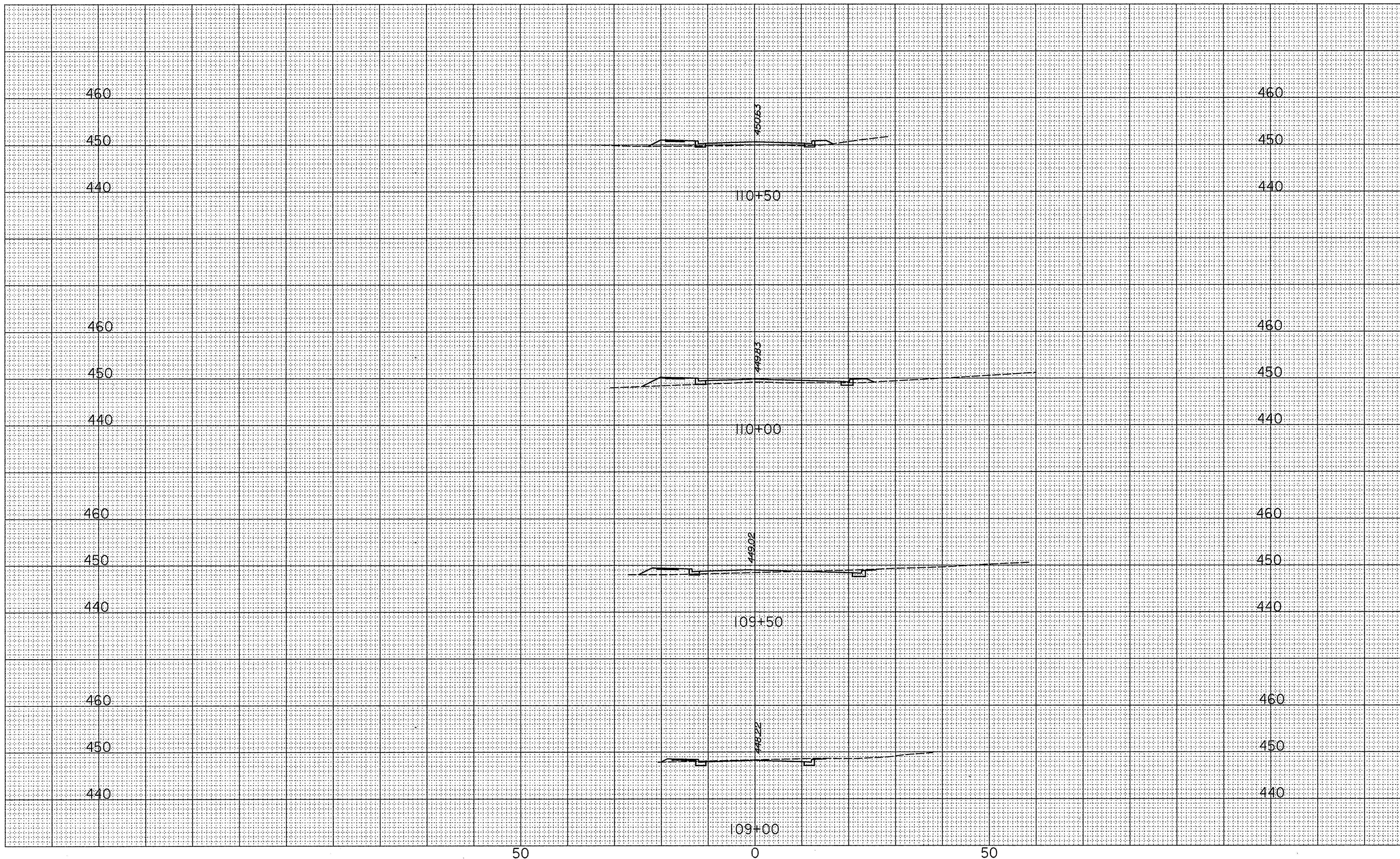
PROJECT McKENZIE ROAD CONTRACT NO. CAPITAL PROJECT NO. J-4164-10

DESCRIPTION \_\_\_\_\_



SHEET NO. 4 OF 10  
 STATION 107+00 TO STATION 108+50  
 HOWARD COUNTY, MARYLAND-DEPARTMENT OF PUBLIC WORKS  
 CONT. NO. \_\_\_\_\_ F.A.P. NO. SEE TITLE SHEET SHEET NO. \_\_\_\_\_ OF \_\_\_\_\_  
 PREL. TRAC. BY \_\_\_\_\_ FINAL TRAC. BY \_\_\_\_\_





**CROSS SECTION**

SCALE: 1 IN. = 10 FT.

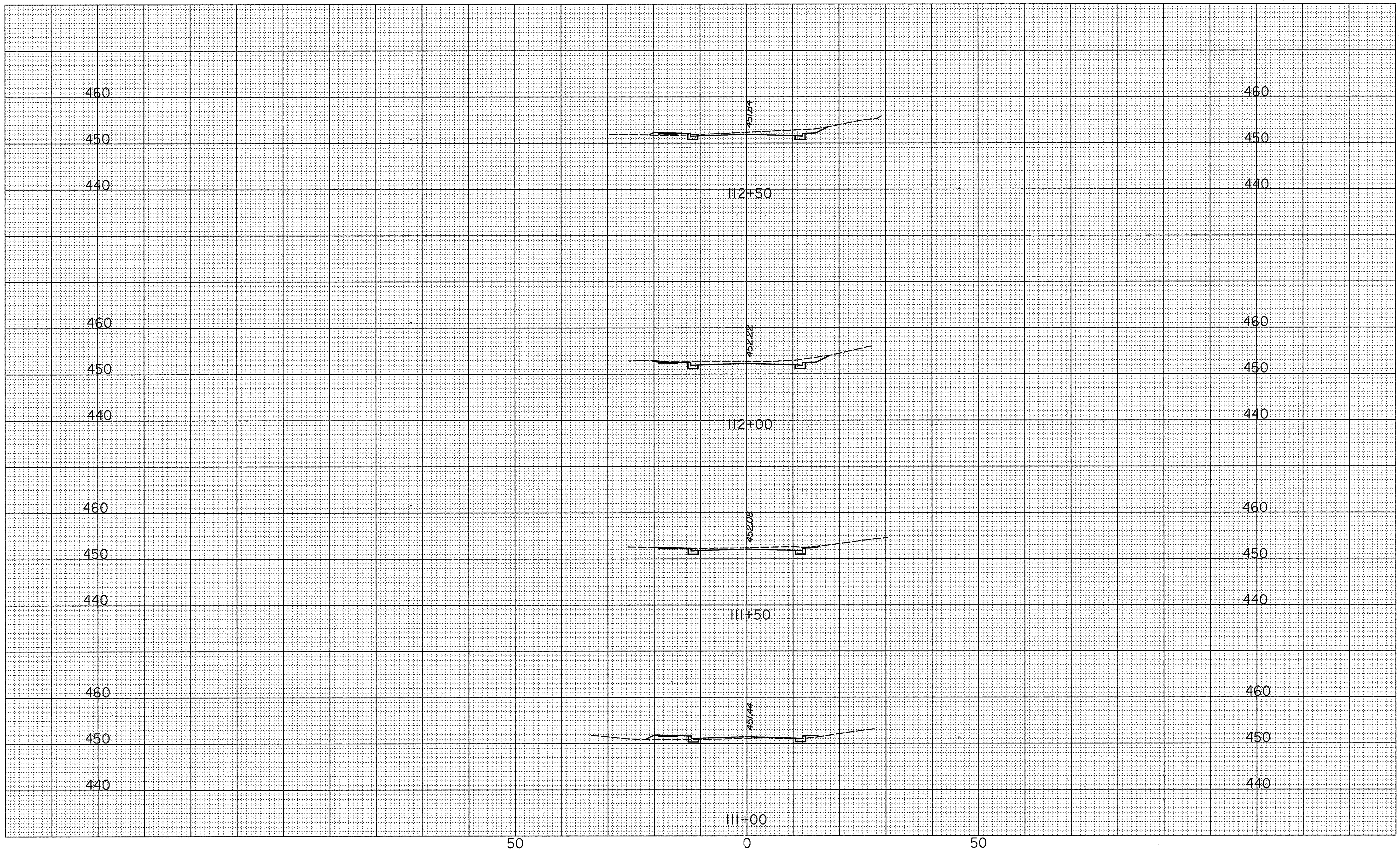
PROJECT McKENZIE ROAD CONTRACT NO. CAPITAL PROJECT NO. J-4164-10

DESCRIPTION \_\_\_\_\_



SHEET NO. 5 OF 10  
 STATION 109+00 TO STATION 110+50  
 HOWARD COUNTY, MARYLAND-DEPARTMENT OF PUBLIC WORKS  
 CONT. NO. \_\_\_\_\_ F.A.P. NO. SEE TITLE SHEET SHEET NO. \_\_\_\_\_ OF \_\_\_\_\_  
 PREL. TRAC. BY \_\_\_\_\_ FINAL TRAC. BY \_\_\_\_\_





**CROSS SECTION**

SCALE: 1 IN. = 10 FT.

PROJECT McKENZIE ROAD

DESCRIPTION \_\_\_\_\_

CONTRACT NO. CAPITAL PROJECT NO. J-4164-10



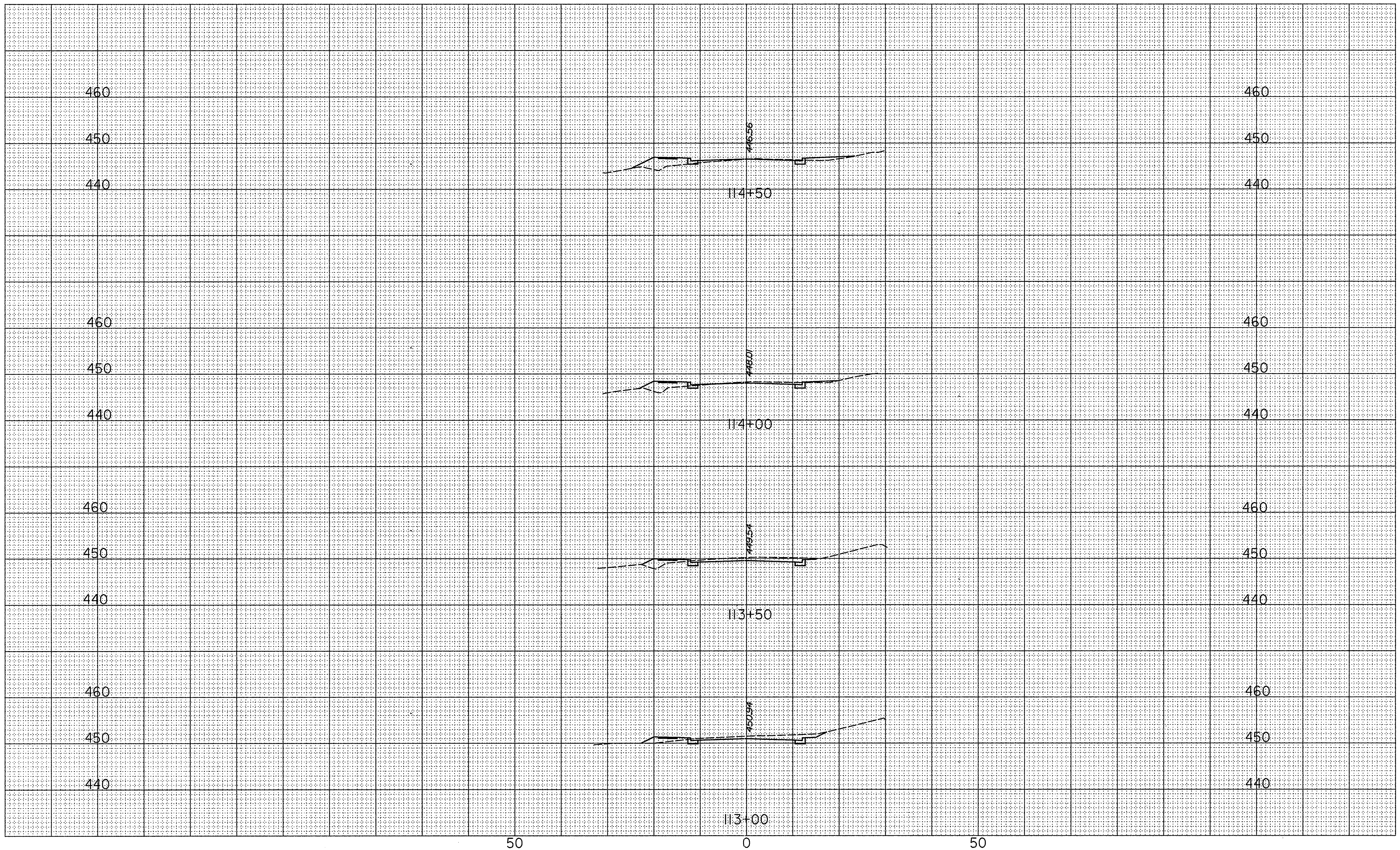
SHEET NO. 6 OF 10

STATION 111+00 TO STATION 112+50

HOWARD COUNTY, MARYLAND-DEPARTMENT OF PUBLIC WORKS

CONT. NO. \_\_\_\_\_ F.A.P. NO. SEE TITLE SHEET SHEET NO. \_\_\_\_\_ OF \_\_\_\_\_  
 PREL. TRAC. BY \_\_\_\_\_ FINAL TRAC. BY \_\_\_\_\_





**CROSS SECTION**

SCALE: 1 IN. = 10 FT.

PROJECT McKENZIE ROAD CONTRACT NO. CAPITAL PROJECT NO. J-4164-10

DESCRIPTION \_\_\_\_\_

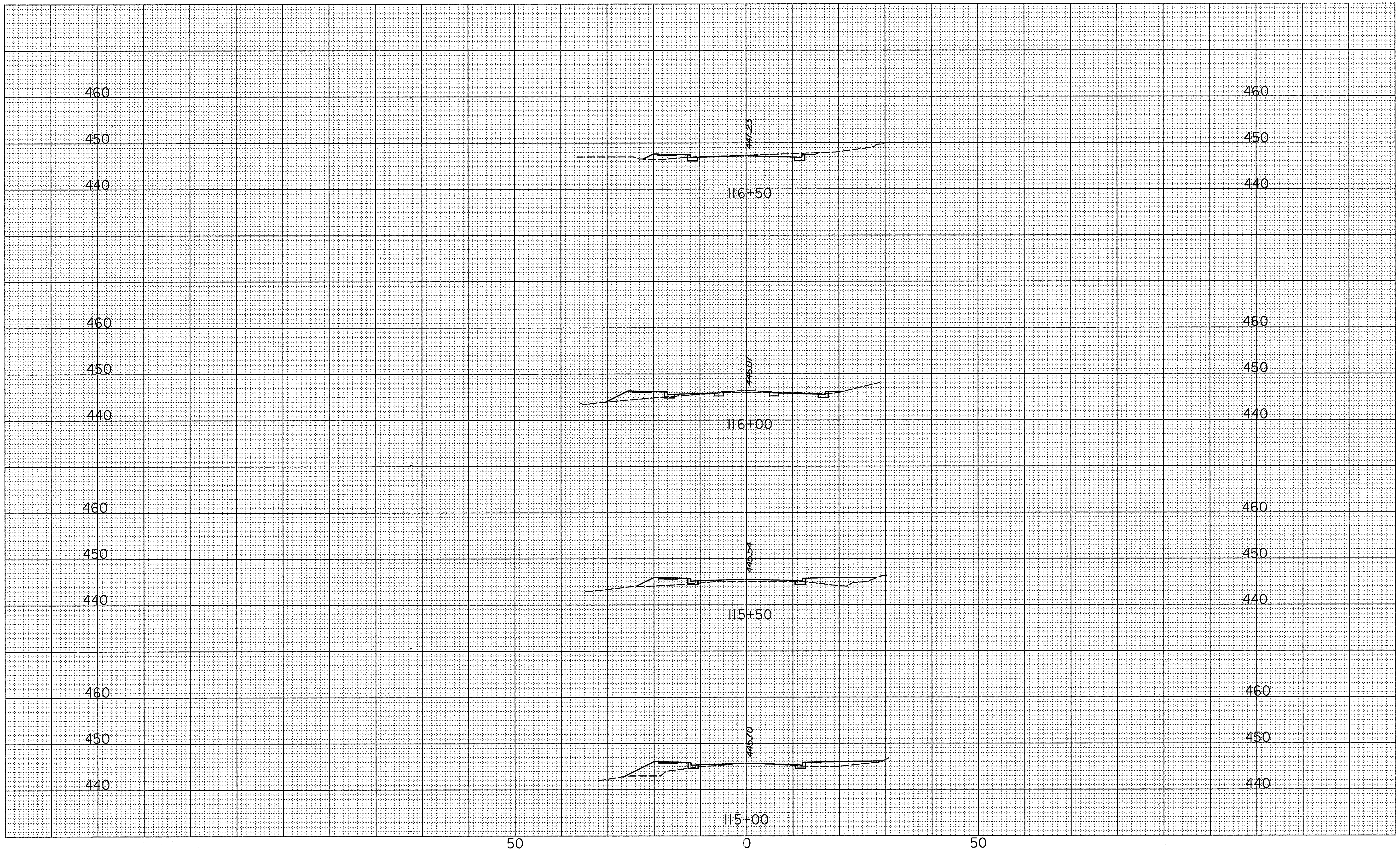


SHEET NO. 7 OF 10

STATION 113+00 TO STATION 114+50  
 HOWARD COUNTY, MARYLAND-DEPARTMENT OF PUBLIC WORKS

CONT. NO. \_\_\_\_\_ F.A.P. NO. SEE TITLE SHEET SHEET NO. \_\_\_\_\_ OF \_\_\_\_\_  
 PREL. TRAC. BY \_\_\_\_\_ FINAL TRAC. BY \_\_\_\_\_





**CROSS SECTION**

SCALE: 1 IN. = 10 FT.

PROJECT McKENZIE ROAD

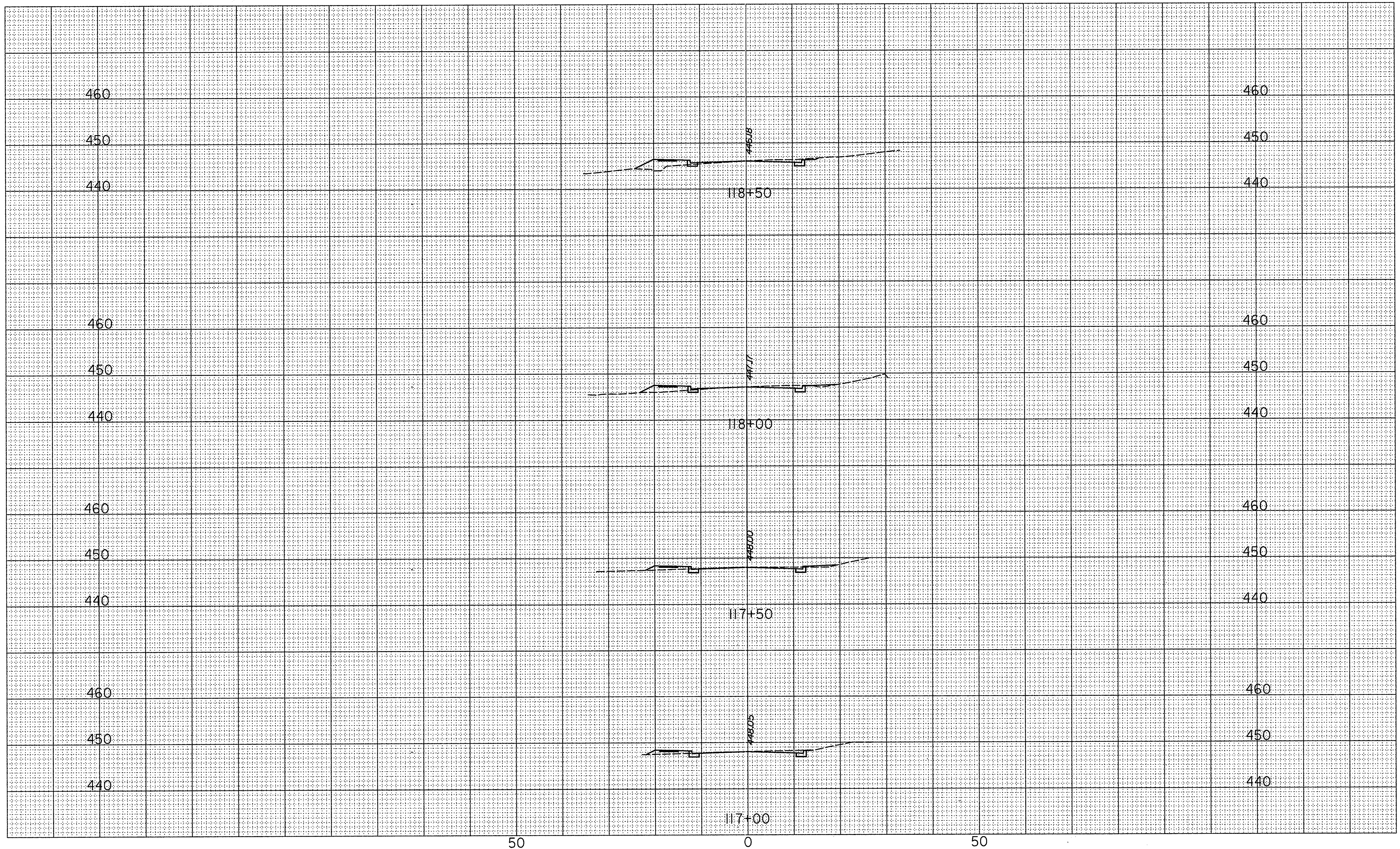
DESCRIPTION \_\_\_\_\_

CONTRACT NO. CAPITAL PROJECT NO. J-4164-10



SHEET NO. 8 OF 10  
 STATION 115+00 TO STATION 116+50  
 HOWARD COUNTY, MARYLAND-DEPARTMENT OF PUBLIC WORKS  
 CONT. NO. \_\_\_\_\_ F.A.P. NO. SEE TITLE SHEET SHEET NO. \_\_\_\_\_ OF \_\_\_\_\_  
 PREL. TRAC. BY \_\_\_\_\_ FINAL TRAC. BY \_\_\_\_\_





**CROSS SECTION**

SCALE: 1 IN. = 10 FT.

PROJECT McKENZIE ROAD CONTRACT NO. CAPITAL PROJECT NO. J-4164-10

DESCRIPTION \_\_\_\_\_

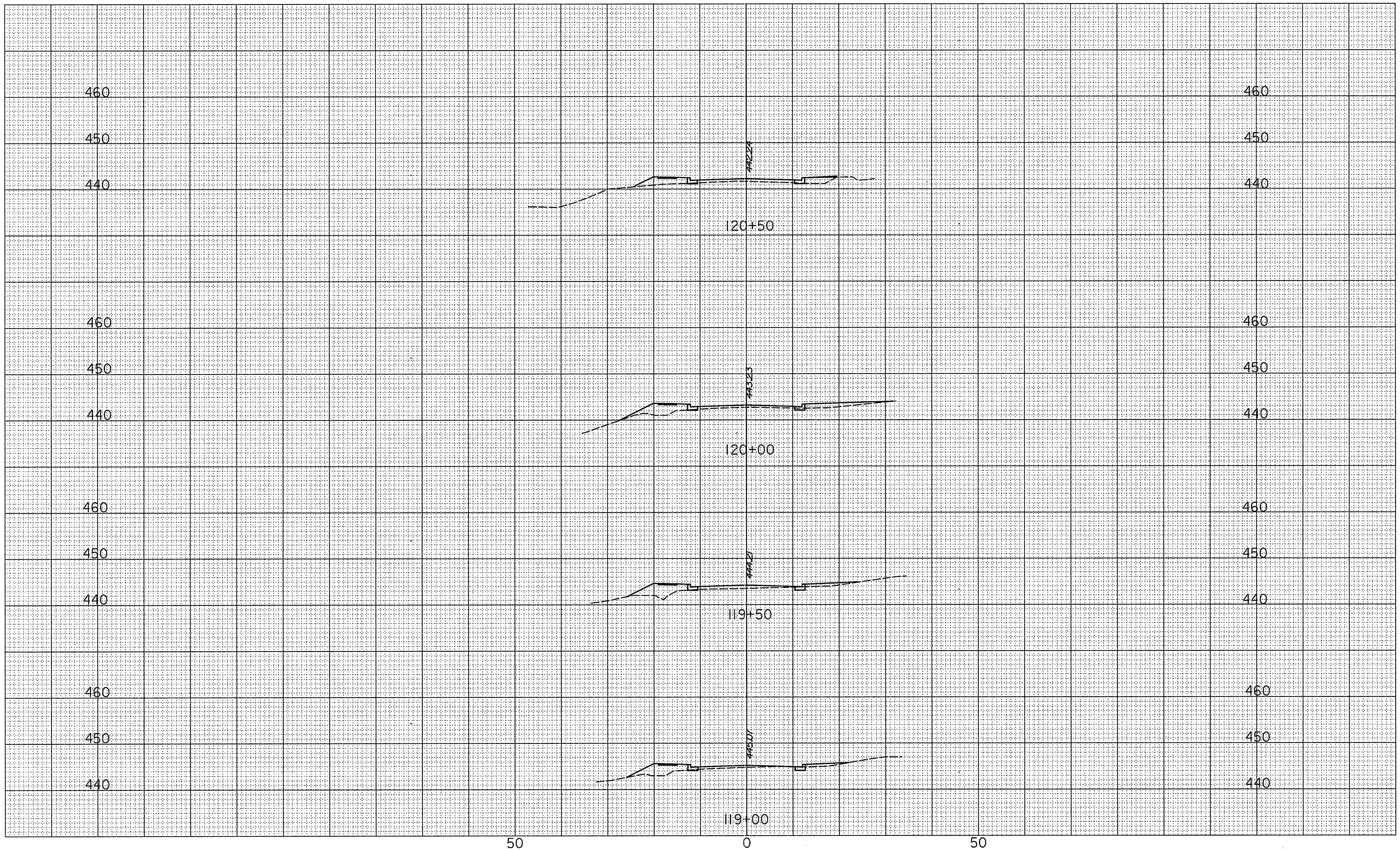


SHEET NO. 9 OF 10

STATION 117+00 TO STATION 118+50  
HOWARD COUNTY, MARYLAND-DEPARTMENT OF PUBLIC WORKS

CONT. NO. \_\_\_\_\_ F.A.P. NO. SEE TITLE SHEET SHEET NO. \_\_\_\_\_ OF \_\_\_\_\_  
PREL. TRAC. BY \_\_\_\_\_ FINAL TRAC. BY \_\_\_\_\_





**CROSS SECTION**

SCALE: 1 IN. = 10 FT.

PROJECT McKENZIE ROAD CONTRACT NO. CAPITAL PROJECT NO. J-4164-10

DESCRIPTION \_\_\_\_\_



RJM ENGINEERING, INC.  
CONSULTING ENGINEERS  
COLUMBIA, MARYLAND

SHEET NO. 10 OF 10

STATION 119+00 TO STATION 120+50

HOWARD COUNTY, MARYLAND-DEPARTMENT OF PUBLIC WORKS

CONT. NO. \_\_\_\_\_ F.A.P. NO. SEE TITLE SHEET SHEET NO. \_\_\_\_\_ OF \_\_\_\_\_  
PREL. TRAC. BY \_\_\_\_\_ FINAL TRAC. BY \_\_\_\_\_