









# Legend

Existing Land Use		Acres
<b>Residential</b>		
	Low Density Residential	0.0
	Medium Density Residential	0.0
	High Density Residential	0.0
<b>Commercial</b>		
	Undeveloped Commercial	0.8
	Retail/Service	21.4
<b>Government &amp; Institutional</b>		
	Developed Gov't & Inst.	7.3
<b>Park and Open Space</b>		
	Recreation, Park & Open Space	12.2
<b>Other</b>		
	Utilities	0.8

